



March 22, 2019

Mr. William Jensen
JETZ Foods, LLC
6120 Shallowford Road
Suite 105
Chattanooga, TN 37421

RE: Phase I Environmental Site Assessment Report
Proposed Del Taco – 898 Joe Frank Harris Parkway SE
Cartersville, Georgia 30120
GEOservices Project No. 44-19241

Dear Mr. Jensen:

Enclosed with this letter is the Phase I Environmental Site Assessment Report completed by GEOservices, LLC for the property referenced above. As you will note in the report, the conclusions regarding the environmental condition of the Subject Property are summarized both in Section 1.0, Executive Summary, and Section 6.0, Conclusions and Recommendations.

Please don't hesitate to contact us should you have any questions regarding the environmental assessment, or if we can be of additional assistance. We look forward to working with you again in the future.

Sincerely,
GEOSERVICES, LLC

Charlene A. Webber, P.G., E.P.
Environmental Professional

Michael J. Kendall, P.G., E.P.
Executive Director



Submitted to:

Mr. William Jensen
JETZ Foods, LLC
6120 Shallowford Road
Suite 105
Chattanooga, TN 37421

REPORT OF PHASE I ENVIRONMENTAL SITE ASSESSMENT

THIS REPORT WAS PREPARED FOR THE SOLE USE AND BENEFIT OF OUR CLIENT JETZ FOODS, LLC, AND IS BASED, IN PART, UPON DOCUMENTS, WRITINGS, AND INFORMATION OWNED AND POSSESSED BY OUR CLIENT. NEITHER THIS REPORT, NOR ANY OF THE INFORMATION CONTAINED HEREIN, SHALL BE USED OR RELIED UPON FOR ANY PURPOSE BY ANY PERSON OR ENTITY OTHER THAN OUR CLIENT. ALL STANDARD TERMS, CONDITIONS, AND LIMITATIONS BY **GEOServices, LLC** APPLY AT ALL TIMES FOR THIS REPORT AND ALL REPORTS ISSUED BY **GEOServices, LLC**

PROPOSED DEL TACO – 898 JOE FRANK HARRIS PKWY SE Cartersville, GA

GEOSERVICES, LLC
PROJECT NO. 44-19241
MARCH 22, 2019

Submitted by:

GEOServices, LLC
5559 N Lee Highway
Cleveland, Tennessee 37312

Phone (423) 614-6471
FAX (615) 614-6479

www.geoservicesllc.com



TABLE OF CONTENTS

SECTION 1.0	1
EXECUTIVE SUMMARY, FINDINGS, AND CONCLUSIONS	1
1.1 FINDINGS	1
1.2 SITE FACTS	2
1.3 EXCEPTIONS AND/OR DELETIONS TO ASTM E 1527	2
1.4 NON-SCOPE ISSUES	2
SECTION 2.0	3
INTRODUCTION	3
2.1 PURPOSE OF A PHASE I ESA	3
2.2 SCOPE OF WORK	3
2.2.1 Site Description	3
2.2.2 Site Reconnaissance	3
2.2.3 Review of Historical Information.....	5
2.2.4 Interviews	6
2.2.5 Conclusions and Recommendations	7
2.3 INTERPRETATION OF THE REPORT	7
SECTION 3.0	8
SITE DESCRIPTION AND RECONNAISSANCE	8
3.1 SITE PHOTOGRAPHS	8
3.2 GEOLOGIC AND HYDROGEOLOGIC CONDITIONS	8
3.3 EXISTING STORAGE TANKS	9
3.4 PREVIOUSLY EXISTING STORAGE TANKS	9
3.5 HAZARDOUS SUBSTANCE STORAGE AND HANDLING	9
3.6 SPECIFIC HAZARDOUS SUBSTANCES RECONNAISSANCE	9
3.6.1 Summary of Specific Hazardous Substances Reconnaissance (Beyond ASTM Scope).....	9
3.7 POLYCHLORINATED BIPHENYLS (PCBS)	9
3.8 CLARIFIERS, SUMPS, TRENCHES, AND INDUSTRIAL DISCHARGE SOURCES ..	10
3.8.1 Surface Conditions	10
3.9 STRESSED VEGETATION	10
3.10 PRIOR OR CURRENT AGRICULTURAL LAND USE	10
3.11 OTHER ENVIRONMENTAL CONDITIONS	10
3.12 VISUAL OBSERVATIONS, ADJOINING SITES	10
SECTION 4.0	12
REVIEW OF HISTORICAL INFORMATION AND REGULATORY AGENCY RECORDS	12
4.1 HISTORICAL AERIAL PHOTOGRAPH AND U.S.G.S. TOPOGRAPHIC MAP REVIEW	12
4.2 HISTORICAL MAP REVIEW	12
4.3 HISTORICAL CITY OR STREET DIRECTORY REVIEW	13
4.4 AGENCY CONTACTS (RECORDS SEARCH)	13

4.4.1	Fire Department Records.....	13
4.4.2	Other Pertinent Records/File Reviews.....	13
4.5	REVIEW OF GEOSEARCH RADIUS MAP REPORT	13
4.6	CHAIN-OF-TITLE ABSTRACT AND/OR REVIEW	14
4.7	ADDITIONAL ENVIRONMENTAL DOCUMENTS.....	14
4.8	HISTORICAL SITE USE.....	14
4.9	REVIEW OF TITLE AND/OR JUDICIAL RECORDS FOR ENVIRONMENTAL LIENS OR ACTIVITY AND LAND USE LIMITATIONS (E.G., ENGINEERING AND INSTITUTIONAL CONTROLS)	14
SECTION 5.0		15
INTERVIEWS		15
5.1	INTERVIEWS WITH OWNER, PROPERTY MANAGER, USER, AND OTHERS	15
5.2	FAIR MARKET VALUE INTERVIEW	15
SECTION 6.0		16
CONCLUSIONS AND RECOMMENDATIONS		16
6.1	RECOGNIZED ENVIRONMENTAL CONDITIONS.....	16
6.2	DE MINIMIS CONDITION, HISTORICAL RECOGNIZED ENVIRONMENTAL CONDITIONS, AND CONTROLLED RECOGNIZED ENVIRONMENTAL CONDITIONS ..	16
6.3	RECOMMENDATIONS	16
SECTION 7.0		17
LIMITATIONS.....		17
SECTION 8.0 FIGURES.....		18
SECTION 9.0 APPENDICES.....		19
Appendix A	Site Photographs	
Appendix B	Copies of Regulatory Agency Requests and Records	
Appendix C	One-Mile Radius Regulatory Database Report	
Appendix D	Historical Database Reports	
Appendix E	Owner/User Questionnaire and Interview Notes	
Appendix F	Miscellaneous Information	
Appendix G	References	
Appendix H	Resumes	
Appendix I	Environmental Acronyms and Definitions	

SECTION 1.0

EXECUTIVE SUMMARY, FINDINGS, AND CONCLUSIONS

1.1 FINDINGS

This report presents the results of the Phase I Environmental Site Assessment conducted by GEOServices, LLC of former fueling station and convenience store (now vacant) located at 898 Joe Frank Harris Parkway SE in Cartersville, Bartow County, Georgia (see Figure 1, Site Location Map). The Phase I assessment was undertaken at the request of JETZ Foods, LLC (Client) in accordance with GEOServices, LLC's Standard Terms and Conditions, as outlined in GEOServices, LLC's Letter of Intent/Authorization for Project Number 44-19241. The findings and conclusions of this investigation are based upon the review of historical site-use activities, contact with and records from governmental regulatory agencies, regulatory database searches, as well as a site reconnaissance and interviews with the client, site personnel, and possibly others who may know various aspects of the Subject Property.

The principal findings of GEOServices, LLC's Phase I Environmental Site Assessment for this Subject Property are as follows:

The Subject Property is currently affected by:

- No recognized environmental condition(s) (REC); and
- No de minimis conditions or controlled recognized environmental condition(s) (CREC) or historical recognized environmental condition(s) (HREC).
- Given the findings and conclusions of GEOServices, LLC's Phase I Environmental Site Assessment, no further investigation is recommended at this time.
- GEOServices, LLC has performed this Phase I Environmental Site Assessment of the Subject Property in conformance with the scope and limitations of the Environmental Protection Agency, Standards and Practices for All Appropriate Inquiries, 40 CFR Part 312 and the standard practice set forth in the American Society for Testing and Materials (ASTM) Designation: E1527-05 and E1527-13, "Standard Practice for Environmental Site Assessments: Phase I Environmental Site Assessment Process." Any exceptions to, or deletions from, these practices are described in Section 1.3 of this report.

1.2 SITE FACTS

Current Owner(s): D & D Oil Company, Circle K Stores Inc., Tax DC 17

Current Use: currently vacant – former fueling station and convenience store

Owner Contact: P.O. Box 52085, Phoenix, AZ 85072

Site Contact: none provided

Field Assessor: Michael J. Kendall, P.G., E.P. and Charlene A. Webber, P.G., E.P.

Report Writer: Margaret Losoya, Environmental Analyst and Charlene A. Webber, P.G., E.P.

Parcel #: C063-0003-011

Address Provided by Client: 898 Joe Frank Harris Parkway SE, Cartersville, GA 30120

Total Acreage of Land: Approximately 0.77-acres

Date of Site Reconnaissance: March 14, 2019

Total # of Wells (water, oil, gas, other) identified onsite: none

Did the field assessor notice any unusual odors on or from the Subject Property or adjoining sites during the site reconnaissance? No

1.3 EXCEPTIONS AND/OR DELETIONS TO ASTM E 1527

There are no exceptions to ASTM E 1527-13.

1.4 NON-SCOPE ISSUES

JETZ Foods, Inc. did not request that GEOServices, LLC inspect for other environmental issues that are "non-scope considerations" under ASTM E 1527-13, such as asbestos-containing materials, radon, lead-based paint, and lead in drinking water.

SECTION 2.0

INTRODUCTION

2.1 PURPOSE OF A PHASE I ESA

The purpose of this Phase I Environmental Site Assessment is to assess (1) the likelihood of contamination of the Subject Property as a result of either past or present land-use practices; and (2) the potential for future environmental contamination which may occur as a result of current conditions or operations and maintenance activities at either the Subject Property or properties adjoining the Subject Property, thereby identifying real or potential environmental or economic impact to the Subject Property. In this way, the client may satisfy a requirement to qualify for the innocent landowner defense to the Comprehensive Environmental Response, Compensation and Liability Act (CERCLA) liability by completing "all appropriate inquiry into the previous ownership and uses of the property consistent with good commercial and customary practice." To meet these objectives, GEOServices, LLC attempted to complete the tasks outlined in this section except as may have been noted in Section 1.4.

2.2 SCOPE OF WORK

The Scope of Work that has been followed for this assessment is identified in Section 1.1.

2.2.1 Site Description

Site photographs were taken during the site reconnaissance. The photographs and summary descriptions can be found in Appendix A.

GEOServices, LLC reviewed pertinent, reasonably ascertainable information on the soil types and groundwater conditions in the vicinity of the Subject Property. For this assessment, the depth from the ground surface and the direction (or gradient) of the groundwater flow are of particular significance. Such findings are used by GEOServices, LLC report writers, in conjunction with additional information about environmental conditions on nearby sites, to assess the risk that is faced by the Subject Property from off-site sources of contamination.

It should be noted that GEOServices, LLC's geological and hydrological research does not include investigation of seismological concerns (i.e., fault lines) that may affect the area of the Subject Property. Although the existence of faults in an area may be of concern to property owners and residents in that area, it is not considered to be an environmental concern, and therefore not usually a component of a Phase I Environmental Site Assessment. (However, if it is required, GEOServices, LLC can assist the client in completing a seismological investigation.)

2.2.2 Site Reconnaissance

A GEOServices, LLC field assessor conducted a visual reconnaissance of the Subject Property to identify visible signs of environmental impairments, including on-site operations and maintenance activities which may lead to possible environmental impairment. As a part of the site reconnaissance, GEOServices, LLC visually inspected the site for visible indications of:

- Existing and previously existing storage tanks (aboveground and underground)

- Hazardous substances storage and handling
- Clarifiers, sumps, trenches, and industrial discharge sources
- Equipment which may contain polychlorinated biphenyls (PCB) (fluorescent light ballasts are not inspected)
- Indications of spillage of hazardous substances, and the general condition of concrete, asphalt, soil, and other surfaces
- Indications of stressed vegetation as a result of on-site contamination

During the site reconnaissance, GEOServices, LLC field assessors may make a note of basic compliance issues which, may be environmental, even if the issues are not directly associated with the potential for site contamination (i.e., the specific objective of our assessment). However, as a service to our clients, and because these compliance issues may contribute to our overall understanding of site operations, GEOServices, LLC may comment on the site's basic compliance status. The review of the site's compliance status is not intended to be complete or comprehensive and may or may not include all items identified during the site reconnaissance.

Again, the compliance review is not intended as a comprehensive compliance audit. Instead, the compliance review is only intended to aid GEOServices, LLC in determining the likelihood that the release of hazardous substances may have impacted the Subject Property.

When the storage or use of hazardous substances are encountered on a site, the GEOServices, LLC field assessor will look for or inquire about the on-site presence of Material Safety Data Sheets (MSDSs). MSDSs are prepared by the manufacturers of hazardous substances (pursuant to OSHA's Hazard Communication Standard), and they detail the components, dangers, and proper handling procedures for the hazardous substance for which they have been prepared. The presence or absence of MSDSs for on-site hazardous substances is noted in Section 3.5, Hazardous Substances Storage and Handling. However, some sites may use or store hundreds of various chemical compounds. In such cases, it is practically impossible for the field assessor to match-up each substance with its corresponding MSDS. Still, the field assessor will inquire about MSDSs and copies of representative MSDSs that were made available will be included in Appendix F.

GEOServices, LLC may have (based on contract) inspected and reviewed information for the Subject Property regarding the presence of specific hazardous substances which are relatively common sources of environmental concern. The substances in question include:

- Conventional building materials that may contain or are suspected of containing asbestos
- Radon (at elevated levels)
- Lead-contaminated drinking water
- Lead-based paints

Based on ASTM E1527-05 AND E1527-13, federal, state, and other regulatory agency guidelines, the following presumptions were in force if and when GEOServices, LLC inspected the Subject Property for specific hazardous substances:

- Structures built after 1979 are considered lead-free (concerning both water and painted surfaces).

- Fluorescent light ballasts will be considered PCB-free and will not be noted in the report regardless of their date of manufacture, unless GEOServices, LLC is instructed to do otherwise in writing by the client.

GEOServices, LLC also inspected the properties that adjoin the Subject Property. In general, this inspection included a "drive-by" survey to note the operations which may pose an imminent or potential environmental threat to the Subject Property.

2.2.3 Review of Historical Information

For this assessment, GEOServices, LLC may have reviewed reasonably ascertainable historical aerial photographs and United States Geologic Survey (U.S.G.S.) topographic maps of the Subject Property and vicinity. This review consisted of examining the reasonably ascertainable available photographs and topographic maps for evidence of activities on or development of the Subject Property and adjoining sites that may show an environmental condition or concern which may currently affect the Subject Property. The specific aerial photographs and U.S.G.S. maps reviewed for this assessment are identified, and their environmentally relevant features are described in Section 4.1.

GEOServices, LLC may have also reviewed any reasonably ascertainable Historic Maps of the Subject Property and vicinity. Fire insurance companies have prepared such maps to determine the potential risk of fire damage to buildings in metropolitan areas. These maps have been produced since the mid-1850s and, for some areas, they are still produced today. For a Phase I Environmental Site Assessment, these maps may contain helpful information on the ages and past uses of buildings, as well as information about on the storage of hazardous and flammable substances. However, because it was only worthwhile for fire insurance companies to map metropolitan areas, the scope of coverage of these maps is somewhat limited. If Historical Maps have provided coverage of the Subject Property, and if the specific maps were reasonably ascertainable, then the specific maps that were reviewed for this assessment are identified, and their environmentally relevant features described, in Section 4.2.

One of the least known yet most complete and comprehensive historical sources are the historical city or street directories. These texts may have been reviewed by GEOServices, LLC to the extent that they have provided coverage of the Subject Property and were reasonably ascertainable. GEOServices, LLC reviews historical city or street directories (also known as crisscross or reverse indexed directories) for information on the past occupants of and activities on the Subject Property and adjoining sites. These directories were prepared by companies that catered to the needs of salespeople by providing the names of the occupants at a given address (that is, unlike a traditional telephone book, the entries of a reverse directory are arranged by address, not by name). However, like Historical Maps, the scope of coverage of these directories is limited to metropolitan areas. If directories were reasonably ascertainable, the directories were reviewed, and Section 4.3 contains the listings of the historical city or street directories.

GEOServices, LLC has contacted various state, county and municipal agencies having current or past jurisdiction over the Subject Property, in an attempt to review reasonably ascertainable records that contain specific information about environmental conditions on the Subject Property that these agencies may have on file, or to establish that no environmentally relevant records are on file for the Subject Property. The client should be aware that most regulatory agencies file their records by address or corporate name (as opposed to parcel number or site name). If no specific address has been assigned to a site, then, typically, no environmental records related to the site will be forthcoming from the state, county, or municipal regulatory agencies. The findings of this records search are reported in Section 4.4, Agency Contacts. Copies of any records obtained from regulatory agencies can be found in Appendix B. In some instances,

GEOServices, LLC may not yet have received a reply from one or more of the agencies that were contacted. (Some agencies will take six weeks or longer to reply to a verbal or written request.) In the event of such delays in response, rather than delaying the issuance of the report, GEOServices, LLC has indicated in the report that a response to the request for records is pending, and a copy of the regulatory request form has been included in Appendix B. Any pertinent information that is subsequently received from the pending agency will be addressed and forwarded to the client in the form of an addendum to this report.

GEOServices, LLC has also reviewed a GeoSearch Radius Report, a computer-generated federal, state, and regional one-mile regulatory database search to determine whether the Subject Property is listed on an agency environmental database and to identify possible regulatory-listed sites of concern within a one-mile radius of the Subject Property. In general, these documents list known or suspected hazardous-waste generators, release sites, landfills, unauthorized disposal sites, sites with registered underground storage tanks, and sites currently under investigation for known or suspected environmental violations or releases. In conjunction with the findings on the geological and hydrological conditions, information obtained from the database search can be used to assess the environmental risk faced by the Subject Property from past or present off-site sources of contamination. Additionally, the GeoSearch Radius Report may provide information about on-site sources of contamination. The GeoSearch Aerial Map Report review can be found in Section 4.5; a copy of the complete GeoSearch documents and a detailed description of the databases that were searched are included in Appendix C.

When requested, GEOServices, LLC will compile and review a chain-of-title abstract for the Subject Property. The chain-of-title abstract can help the client and GEOServices, LLC to better understand the history of the use of the Subject Property. The chain-of-title abstract is typically compiled from documents obtained from the County Recorder's Office or Tax Assessor's Office. The chain-of-title abstract review, if completed for this report, can be found in Section 4.6. The County Assessor also may be contacted to determine whether the Subject Property has been assigned addresses in the past which are different from its current address. It is the client's responsibility to supply GEOServices, LLC with any records of environmental liens or other such documents.

On occasion, the client, the client's representatives, or on-site personnel will make available environmental documents pertaining to the Subject Property. These documents may be prior Phase I Reports, environmental site remediation reports, foundation soil reports, or occupancy records, among others. If these are made available before the issuance of the report, GEOServices, LLC will review the conclusions of these documents, which may help to confirm or disprove any tentative findings that GEOServices, LLC has developed independently. If the client has supplied environmental documents for review as part of this assessment, the findings are included in Section 4.7 and copies are contained in Appendix G.

After the above information from existing historical records, regulatory agencies, interviews, and other additional environmental documents have been reviewed and evaluated, GEOServices, LLC presents the site uses for the Subject Property as well as adjoining site uses in a chronological table. This historic site use summary assists the client, as well as the field assessors and reviewers to have a perspective of the historical uses of the Subject Property. The Historical Site Use is presented in Section 4.8.

2.2.4 Interviews

GEOServices, LLC attempts to interview various individuals who may know various aspects of the Subject Property. Typically, the interviewees might include:

- Current and previous owners

- Site and operations managers
- Tenants
- Local regulatory personnel

The interviews are summarized in Section 5.0 and interview notes are included in Appendix E.

2.2.5 Conclusions and Recommendations

Section 6.0: Conclusions and Recommendations, provides detailed descriptions of the recognized environmental conditions, the de minimis conditions, historical recognized environmental conditions, and controlled recognized environmental conditions that, in the professional opinion of GEOServices, LLC, currently affect the Subject Property. Section 6.0 also recommends or suggests the next-step actions that may be required to begin addressing the conditions.

2.3 INTERPRETATION OF THE REPORT

Following the completion of the tasks outlined above, GEOServices, LLC prepared this report to present our findings and conclusions clearly and consistently. In an attempt to aid the reader and bring organization to pieces of seemingly unrelated information, GEOServices, LLC has developed a report format that is both innovative and concise. Each piece of information is described in the context of the research or assessment task under which it was found. Typically, an environmental condition will incorporate a number of specific findings. So, in Section 6.0, Conclusions and Recommendations, the various particular findings are grouped together and collectively presented with the description of the environmental condition that is corroborated by those findings.

SECTION 3.0

SITE DESCRIPTION AND RECONNAISSANCE

The Subject Property consists of 0.77-acres of developed land located at 898 Joe Frank Harris Parkway SE in Cartersville, Bartow County, Georgia. The Subject Property is located to the north of the city of Cartersville, at the corner of Joe Frank Harris Parkway SE and E Felton Road. The Subject Property is identified by Assessor's Parcel Numbers: C063-0003-011.

On the day of the site reconnaissance, the Subject Property was clear of any construction activity. The convenience store was vacant, minus shelving, coolers and some other appliance associated with convenience stores (coffee maker). The Subject Property did operate as a fueling station, and the fuel pumps have since been removed from the property. The convenience store was built in 1987 and is approximately 3,168 square feet in size. The convenience store is rectangular in shape in the east-southeast end of the property. The awning extends northwest to the former fuel pump islands that were situated in the center-west part of the property. An addition to the convenience store, a garage area, extends to the northeast from the north side of the building. Access to the Subject Property is provided at three locations, one in the southwest corner of the Subject Property along Joe Frank Harris Parkway SE, and two located side-by-side at the northeast corner of the Subject Property along E Felton Road. The driveway area is asphalt with some cracking and vegetation growth. There was some staining on the concrete near the former location of the fuel pumps. Stormwater drainage features are located to the southwest of the convenience store near the south property line, and near the northeast corner of the building. The Client plans to develop a Del Taco restaurant on the Subject Property.

3.1 SITE PHOTOGRAPHS

A GEOServices, LLC field assessor completed a reconnaissance of the Subject Property, at which time a number of photographs were taken to document the current condition and use of the site. The photographs with descriptions can be found in Appendix A.

3.2 GEOLOGIC AND HYDROGEOLOGIC CONDITIONS

Published by: United States Department of Agriculture

Publication and results: Soil Survey Geographic (SSURGO) Database data, the soil type is named Urban land-Udorthents complex, 0 to 10 percent slopes, which is moderately well-drained soil that have been disturbed by capping or filling, and areas that are covered by buildings and pavements.

Map Unit Type: Consociation

Hydric: No

Drainage Class: Well-Drained

The elevation of the Subject Property ranges from 795 ft mean sea level (MSL) along the south and west sides of the Subject Property, to 793 ft. MSL in the northeast corner of the Subject Property. The surface flow was determined to be from south to north, following the gradient of the Subject Property. Stormwater features are located to the southwest of the convenience store near the south property line and near the northeast corner of the convenience store.

During the site reconnaissance and the review of historical maps and photographs, the following was determined to exist or not to exist on the Subject Property:

- No waterways
- No ponds
- No creeks
- No pits
- No lagoons

In addition, the following was determined to exist or not to exist immediately adjacent to the Subject Property:

- No waterways
- No ponds
- No wetlands
- No pits
- No lagoons

According to FEMA Data, the site is located in Zone X, which is an area of minimal flood hazard. Panel: 13015C0258H effective date 10/5/2018. Surface water flow appears to be from south to north. The direction and destination of storm water discharge do not appear to be a source of environmental concern to the Subject Property.

3.3 EXISTING STORAGE TANKS

There was no evidence of storage tanks, above ground or underground, on the Subject Property.

3.4 PREVIOUSLY EXISTING STORAGE TANKS

The Subject Property operated as a fueling station and convenience store. GEOServices, LLC reviewed Underground Storage Tank files from the Georgia Department of Natural Resources, Environmental Protection Division (EPD). The tanks and associated piping were removed from the Subject Property on April 27-29 and May 5-7, 2016.

3.5 HAZARDOUS SUBSTANCE STORAGE AND HANDLING

No storage or handling of hazardous substances was observed in the areas inspected during the site reconnaissance.

3.6 SPECIFIC HAZARDOUS SUBSTANCES RECONNAISSANCE

3.6.1 Summary of Specific Hazardous Substances Reconnaissance (Beyond ASTM Scope)

At the request of the client, non-scope items, as defined in the ASTM Standard, were not addressed. These non-scope items are asbestos, radon, lead in water and lead paint.

3.7 POLYCHLORINATED BIPHENYLS (PCBS)

The GEOServices, LLC site reconnaissance does not include checking on-site fluorescent light fixtures for potential PCB content. Although fluorescent light ballasts may contain PCBs, the amount contained is considered to be so inconsequential that the ASTM (Standard Practice, E 1527) has stated: "Fluorescent light ballast likely to contain PCBs does not need to be noted." in a Phase I Environmental Site Assessment Report.

No known or suspected PCB-containing equipment or materials were observed on-site during the site reconnaissance.

3.8 CLARIFIERS, SUMPS, TRENCHES, AND INDUSTRIAL DISCHARGE SOURCES

No clarifiers, sumps, trenches, industrial floor drains, or industrial discharge points were noted during the site reconnaissance, historical, and/or regulatory research.

3.8.1 Surface Conditions

No significant areas of staining or other unusual surface conditions were observed during the site reconnaissance. There was some staining near the location of the former fuel pumps located on the Subject Property. Most of the staining observed was limited to the concrete pad near the former fuel pumps.

3.9 STRESSED VEGETATION

No disfigured, discolored, dying, or otherwise stressed vegetation was observed on-site during the site reconnaissance.

3.10 PRIOR OR CURRENT AGRICULTURAL LAND USE

From the review of aerial photographs, U.S.G.S. topographic maps, site observations, regulatory research, and/or interviews, GEOServices, LLC has concluded that the Subject Property did not appear to be agricultural land based on the earliest available aerial photograph 1938.

3.11 OTHER ENVIRONMENTAL CONDITIONS

No evidence of further environmental conditions and/or impairments was observed during the site reconnaissance, beyond that evidence that has already been noted in this section.

3.12 VISUAL OBSERVATIONS, ADJOINING SITES

During the site reconnaissance, the GEOServices, LLC field assessor also visually inspected and documented the use of those properties which immediately adjoin the Subject Property. The GEOServices, LLC field assessor made the observations of the adjoining properties on the date of the site reconnaissance.

Northerly View:

The Subject Property is bordered to the north by E Felton Road, followed by a BP and Circle K fueling station/convenience store and a commercial building (currently cell phone repair), followed by Johnboy's Home Cooking restaurant, followed by a strip mall with a Badock Home Furniture, Dollar General and USPS.

Easterly View:

The Subject Property is bordered to the east A Plus Cleaners and Alterations, followed by residential homes along E Felton Road, Latimer Road, and Oriole Drive.

Southerly View:

The Subject Property is bordered to the south by Martin's Restaurant, followed by vacant land, followed by Renasant Bank, followed by Gerber Collision & Glass and Candy Apple Custom Collision, all along Joe Frank Harris Parkway SE.

Westerly View:

The Subject Property is bordered to the west by Joe Frank Harris Parkway SE, followed by a Captain D's restaurant and parking area for Ingles Market, followed by a Hooters restaurant, followed by commercial office buildings.

SECTION 4.0

REVIEW OF HISTORICAL INFORMATION AND REGULATORY AGENCY RECORDS

4.1 HISTORICAL AERIAL PHOTOGRAPH AND U.S.G.S. TOPOGRAPHIC MAP REVIEW

GEOServices, LLC reviewed readily available and reasonably ascertainable aerial photographs and U.S.G.S. topographic maps of the area of the Subject Property. These aerial photographs and maps have been obtained from GeoSearch by GEOServices, LLC and copies are contained in Appendix D. Each aerial photograph was reviewed for the Subject Property and, where applicable, adjacent property use. Also, each photograph was reviewed to identify the presence of areas of dumping, staining, buildings, and/or aboveground storage tanks. Aerial photographs for the years of 1938, 1943, 1951, 1957, 1965, 1971, 1974, 1981, 1988, 1993, 2000, 2005, 2006, 2007, 2009, 2010, 2013, and 2015, and U.S.G.S. topographical maps for the years 1891, 1896, 1906, 1908, 1972, 1992, and 2014 were reviewed.

In the 1938, 1943 and 1951 aerial photographs, the Subject Property was agricultural land with forested areas to the south and east of the Subject Property. There were no structures in the vicinity. In the 1957 aerial photograph, there is a structure on the Subject Property, although the image is hard to see. The residential homes are visible to the east as well. The 1965 aerial photograph shows the Subject Property with a structure near the south end of the property. There were other developments in the vicinity to the north and west of the Subject Property. In the 1971 aerial photograph, the structure on the property seems to have expanded in size, and there were additional developments to the west of the Subject Property. There was no change to the Subject Property and the vicinity in the 1974 aerial photograph. In the 1981 aerial photograph, the Subject Property remains the same and there are a number of developments visible in the vicinity to the south of the Subject Property. The structure on the Subject Property changes in the 1988 aerial photograph to two structures, one in the center-northwest of the property and the other situation in the south east corner of the property, likely a convenience store and fuel pump island. In the vicinity, Ingles Market to the west is visible. The 1993 aerial photograph shows no changes to the Subject Property, and there are more developments in the vicinity to the west and south of the Subject Property. In the 2000 aerial photograph, the awning/canopy structure connection the convenience store and the fuel pump island are visible. There were additional developments in the vicinity to the north of the Subject Property. The aerial photographs for 2005 and 2006 show no changes to the Subject Property and vicinity. In the 2007 aerial photograph, the garage attached to the north side of the building is visible. The Subject Property and vicinity remain the same through the remaining aerial photographs of 2009, 2010, 2013 and 2015. No recognized environmental conditions, de minimis conditions, historical or controlled recognized environmental conditions were identified during this review.

The topographical maps show no structures on the Subject Property going back to the 1891 topographical map. A structure was first plotted on the Subject Property in the 1972 topographical map. No recognized environmental conditions, de minimis conditions, historical or controlled recognized environmental conditions were identified.

4.2 HISTORICAL MAP REVIEW

GEOServices, LLC contacted GeoSearch to obtain available historical and fire insurance maps with coverage of the Subject Property and vicinity. Fire Insurance Maps were not available for the Subject Property or adjacent properties.

4.3 HISTORICAL CITY OR STREET DIRECTORY REVIEW

GEOServices, LLC did review readily available historical city or street directories with coverage of the Subject Property and vicinity in 1961, 1973, 1991, 1993, 1998, 2003, 2006, 2010, and 2016. There was no listing for the Subject Property in 1991. The first listing was for The Right Stuff in 1993, and then Cowboys Food Store (grocery store) from 1998 to 2006, Mr. Payroll in 1998 through to 2016 as well, and Thrifty Car Rental in 1998. In 2010 (to 2016) the Subject Property was listed as Kangaroo Express.

Martin's Restaurant to the south was first listed in 1998. The BP/Circle K fueling station across E Felton Road to the north of the Subject Property at 902 Joe Frank Harris Parkway SE was first listed in 1991 as Golden Gallon Food Store 145 and then had no additional listings from 1993 to 2016. The first listing for 899 Joe Frank Harris Parkway SE was Captain D's Seafood Restaurant in 1991. There was no listing in 1993, and then Shoneys Inc. in 1998, and then Captain D's Seafood Restaurant again from 2003 – 2016.

The A Plus Cleaners and Alterations to the east of the Subject Property at 207 E Felton Road was first listed as Plus Cleaners in 2005. Other listings also began in 2005, and include hair salons, insurance offices, chiropractic offices, recruitment businesses.

All other adjacent properties were listed as individuals.

4.4 AGENCY CONTACTS (RECORDS SEARCH)

4.4.1 Fire Department Records

GEOServices, LLC submitted a request to the Cartersville Fire Department for copies of readily available records this agency may have on file for the Subject Property pertaining to hazardous substances storage, underground storage tanks, and other related environmental issues. The Cartersville Fire Department, specifically Fire Chief Scott Carter, had not responded to the request of the time of this report. However, this is not deemed a data GAP due to the nature of the property and historical documentation found in other sources.

4.4.2 Other Pertinent Records/File Reviews

GEOServices, LLC obtained documents from the Georgia Department of Natural Resources, Environmental Protection Division regarding the underground storage tanks that were present on the Subject Property when it operated as a fueling station. The files indicate that the Subject Site soil and groundwater have been remediated to below commercial criteria, including soil vapor criteria for existing and future buildings on the Subject Property.

4.5 REVIEW OF GEOSEARCH RADIUS MAP REPORT

The GEOServices, LLC review of the GeoSearch Radius Report (the complete GeoSearch Radius Map Report is included in Appendix C) found one environmental record for the Subject Property. The Leaking Underground Storage Tanks (LUSTs) and Registered Underground Storage Tanks associated with Site 2 on the Radius Report at 899 Joe Frank Harris Parkway is actually a typo and associated with the LUST/RSTs reported at the Subject Property at 898 Joe Frank Harris Parkway. Two LUST incidents were reported at the Subject Property, one in January 1994, which received a No Further Action (NFA) dated in May 2004, and another in July 2016, which received an NFA dated September 14, 2016. The RSTs reported on site have since been removed from the ground in April 2016. The reviewed NFA letter from the

Georgia’s Department of Natural Resources, Environmental Protection Division is attached in Appendix B. It is the opinion of the E.P. that the testing done by the State of Georgia and the NFA letter allow the LUST/RSTs reported on-site to not be considered a REC.

The Radius Report reported four (4) environmental records within a quarter-mile distance of the Subject Property. Three (3) of the site are reported LUST/RST sites, all of which received NFAs from the State of Georgia for the reported LUST incidents, and RSTs have either been removed from the ground or are currently operating in compliance. Furthermore, these sites are equal in elevation or at a lower elevation than the Subject Property. There is a reported Resource Conservation & Recovery Act (RCRA) – Generator located to the south and at a higher elevation to the Subject Property. Candy Apple Custom II Inc., an automotive body, paint, and interior repair and maintenance business, is a conditionally-exempt small quantity generator of ignitable waste and non-halogenated solvents. There has been one informal violation reported, but no corrective actions required.

It is the opinion of the E.P. that the above-mentioned sites are not considered off-site RECs and should not pose a material threat to the Subject Property. No other sites were listed that should impact the Subject Property.

4.6 CHAIN-OF-TITLE ABSTRACT AND/OR REVIEW

At the request of the client, a chain-of-title abstract was not requested or completed for this project.

4.7 ADDITIONAL ENVIRONMENTAL DOCUMENTS

In the course of this assessment, GEOServices, LLC was not provided with additional environmental documents.

4.8 HISTORICAL SITE USE

The chronological historical site use summary is based on reviewed aerial photographs, maps, regulatory agency files, interviews, and additional environmental documents. GEOServices, LLC has concluded that the site appeared to have agricultural land before first being developed in 1951, and then developed in 1987 as a fueling station and convenience store. During this assessment, GEOServices, LLC did not identify data gaps within the chain of historical documents.

4.9 REVIEW OF TITLE AND/OR JUDICIAL RECORDS FOR ENVIRONMENTAL LIENS OR ACTIVITY AND LAND USE LIMITATIONS (E.G., ENGINEERING AND INSTITUTIONAL CONTROLS)

An environmental lien search or Activity and Use Limitation (AUL) was not provided to GEOServices, LLC and was not requested to be performed by GEOServices, LLC.

SECTION 5.0

INTERVIEWS

5.1 INTERVIEWS WITH OWNER, PROPERTY MANAGER, USER, AND OTHERS

As part of the Phase I Assessment, GEOServices, LLC attempts to interview various individuals who may know different aspects of the Subject Property as it pertains to environmental conditions. The user, JETZ Foods, LLC, was interviewed and relayed no knowledge of chemical usage or spills throughout the history of the Subject Property. A copy of the Environmental Questionnaire is attached in Appendix E.

No others were interviewed during this assessment. Since the other sources verified the history and use of the Subject Property further interviews were not deemed necessary.

5.2 FAIR MARKET VALUE INTERVIEW

The purpose of the Phase I ESA is to satisfy innocent purchaser defense for a real estate transaction. The purchase price was not disclosed as part of this investigation. However, our client indicates that the purchase price represents fair market value. Therefore, the fair market value was not explored any further.

SECTION 6.0

CONCLUSIONS AND RECOMMENDATIONS

6.1 RECOGNIZED ENVIRONMENTAL CONDITIONS

This section contains full descriptions of any recognized environmental conditions (REC) that have been identified as a result of the GEOServices, LLC Phase I Environmental Site Assessment for the Subject Property. GEOServices, LLC classifies a condition as a REC (as opposed to a de minimis condition) when it is one that involves a condition for which, in the opinion of GEOServices, LLC, further investigation and/or remediation is recommended.

There were no REC's identified for the Subject Property.

6.2 DE MINIMIS CONDITION, HISTORICAL RECOGNIZED ENVIRONMENTAL CONDITIONS, AND CONTROLLED RECOGNIZED ENVIRONMENTAL CONDITIONS

This section contains descriptions of de minimis conditions, historical RECs, or controlled RECs that have been identified in the GEOServices, LLC Phase I Environmental Site Assessment for the Subject Property. GEOServices, LLC classifies an issue as a de minimis condition (as opposed to a REC) when (1) it involves issues that appear to pose no immediate or imminent threat to the Subject Property, but which over time (with the occurrence of groundwater movement, demolition, disturbance, etc.) may come to pose an actual or present REC for the Subject Property and/or when (2) it involves areas that currently appear to have a negligible impact on the Subject Property and which do not, therefore, require additional investigation at this time, but of which GEOServices, LLC feels the client should be made aware. GEOServices, LLC classifies a historical recognized environmental condition (HREC) as a past release of any hazardous substances or petroleum products that has occurred in connection with the property and has been addressed to the satisfaction of the applicable regulatory authority or meeting unrestricted use criteria established by a regulatory authority, without subjecting the property to any required controls. An HREC is limited to include only past releases that have been addressed to unrestricted residential use. GEOServices, LLC classifies a controlled recognized environmental condition (CREC) as a recognized environmental condition resulting from a past release of hazardous substances or petroleum products that has been addressed to the satisfaction of the applicable agency, with hazardous substances or petroleum products allowed to remain in place subject to the implementation of required controls.

No de minimis conditions, HRECs or CRECs were identified for the Subject Property.

6.3 RECOMMENDATIONS

Given the findings and conclusions of GEOServices, LLC's Phase I Environmental Site Assessment, no further investigation is recommended at this time.

SECTION 7.0

LIMITATIONS

To achieve the study objectives stated in this report, we were required to base GEOServices, LLC's conclusions and recommendations on the best information available during the period the investigation was conducted and within limits prescribed by GEOServices, LLC's client in the contract/authorization agreement and standard terms and conditions.

GEOServices, LLC's professional services were performed using that degree of care and skill ordinarily exercised by environmental consultants practicing in this or similar fields. The findings were mainly based upon examination of historical records, maps, aerial photographs, and governmental agencies lists. The hazardous waste site lists represented in this report represent only a search of the specific government records as listed above. It should be noted that government agencies often do not list all sites with environmental contamination; the lists could be inaccurate and/or incomplete. Recommendations are based on the historic land use of the Subject Property, as well as features noted during the site walk and examined records. The absence of potential gross contamination sources, historical or present, does not necessarily imply that the Subject Property is free of any contamination. This report only represents a "due diligence" effort as to the integrity of the Subject Property. No warranty or guarantee, expressed or implied, is made as to the professional conclusions or recommendations contained in this report. The limitations contained within this report supersede all other contracts or scopes of work, implied or otherwise, except those stated or acknowledged herewith.

This report is not a legal opinion. It does not necessarily comply with requirements defined in any environmental law such as the "innocent landowner defense" or "due diligence inquiry." Only legal counsel retained by the client is competent to determine the legal implications of any information, conclusions, or recommendations in this report. The compliance status, discussed in Section 3.0, is not intended for use as a guide to compliance for the present owner. Its intended use is to identify environmental impairments to the Subject Property and is not to be used as a guide to the legal compliance with any regulations of any kind.

The findings, conclusions, recommendations, and professional opinions contained in this report have been prepared by the staff of GEOServices, LLC, in accordance with generally accepted professional practices. All cost estimates in Section 6.0, are pure estimates only and may not represent the actual costs. Without further investigative assessment, exact, actual costs cannot be fixed. The costs associated with GEOServices, LLC's recommendations are for budgetary purposes only.

This report does not address, in any way, septic systems, leach fields, septic tanks, or related health hazards.

All asbestos, lead, or any other sampling is sampled in a good faith effort by GEOServices, LLC assessors. Sample results should not be construed as conclusive and binding in any way. All sampling conducted is only for the purposes of general screening and does not imply that all materials, locations, or hazardous materials have been identified nor was the sampling intended to identify every instance of the materials sampled. No interpretation of the sample results is made or implied. GEOServices, LLC only relays the information supplied by the laboratory conducting the analysis.

SECTION 8.0 FIGURES



Note:
 Site boundary and features shown are approximate only.
 Drawing composed from field notes and observations only.

SCALE:	NTS
CHECKED BY:	MK
DRAWN BY:	PLS
DATE:	3/22/2019

GEOS
 GEOServices, LLC - Geotechnical and Materials Engineers
 5559 N Lee Highway
 Cleveland, Tennessee 37312
 Phone: (423) 614-6471
 Fax: (423) 614-6479

SITE LOCATION
 PROPOSED DEL TACO
 898 JOE FRANK HARRIS PARKWAY SE
 CARTERSVILLE, GEORGIA

JOB NO: 44-19241



Note:
Site boundary and features shown are approximate only.
Drawing composed from field notes and observations only.

SCALE:	NTS
CHECKED BY:	MK
DRAWN BY:	PLS
DATE:	3/22/2019

GEOS
Geotechnical and Materials Engineers
5559 N Lee Highway
Cleveland, Tennessee 37312
Phone: (423) 614-6471
Fax: (423) 614-6479

SITE LOCATION PROPOSED DEL TACO 898 JOE FRANK HARRIS PARKWAY SE CARTERSVILLE, GEORGIA
JOB NO: 44-19241

SECTION 9.0 APPENDICES

APPENDIX A

SITE PHOTOGRAPHS



Looking west along the north side property line (E Felton Road)



Looking south from the north property line at the fuel pump island and convenience store



Looking east along the north side property line (E Felton Road)



Looking west from the northwest corner of the Subject Property at vicinity



Looking south along the west side property line (Joe Frank Harris Parkway SE)



Looking north along the west side property line (Joe Frank Harris Parkway SE)



Looking east along the south side property line (abuts Martin's Restaurant)



Looking west along the south side property line



Looking at conditioning unit and back entrances at the northeast corner of the convenience store



Looking north/northeast along the east side property line (abuts A Plus Cleaners & Alterations)



Looking west along the north side property line from northeast corner of the property



Looking at the former fuel pump island located on the Subject Property



Looking inside the convenience store at the northeast portion of the building



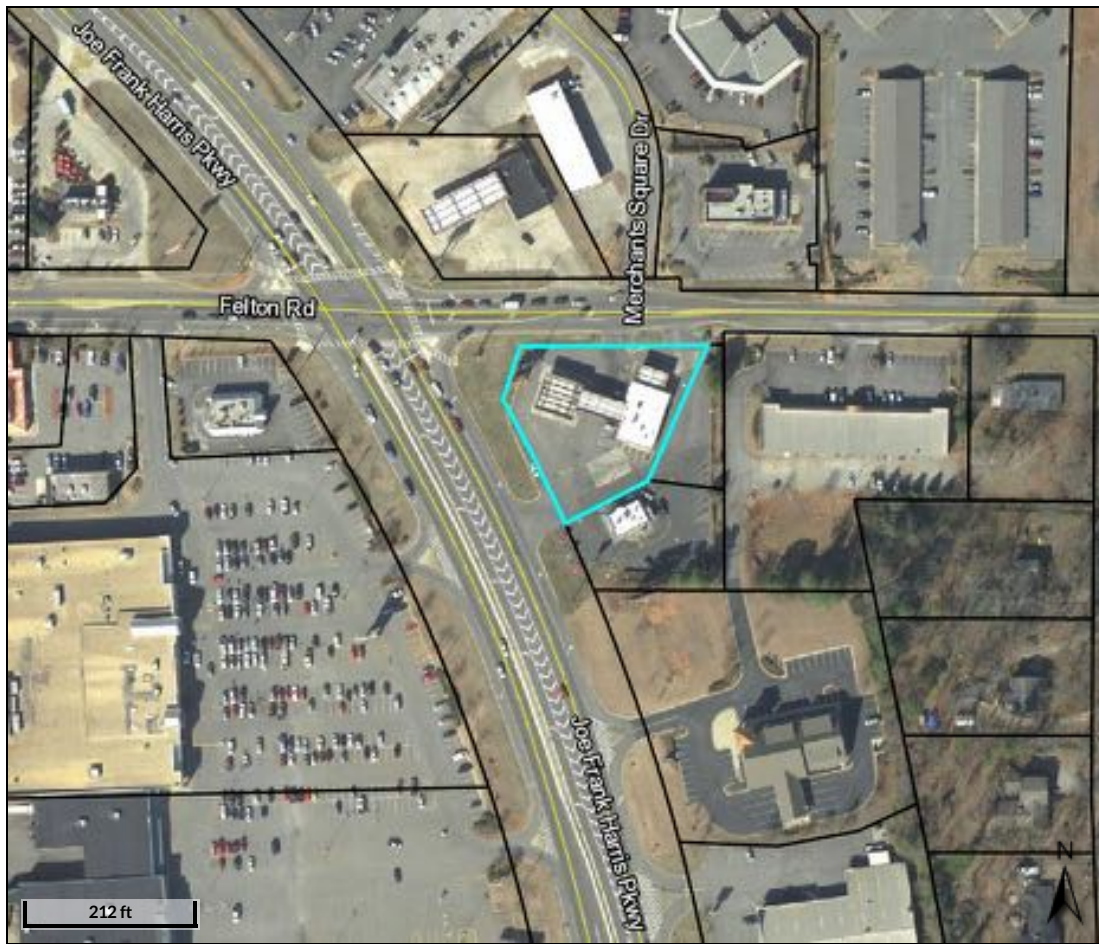
Looking inside the south-southwest end of the convenience store on the property



Looking inside the south-southwest end of the convenience store on the property

APPENDIX B

COPIES OF REGULATORY AGENCY REQUESTS AND RECORDS



Overview



Legend

-  Parcels
-  Roads
-  City Labels

Parcel ID C063-0003-011
 Sec/Twp/Rng n/a
 Property Address 898 JOE FRANK HARRIS PKWY
 Cartersville

Alternate ID 36706
 Class Commercial
 Acreage 0.77

Owner Address D & D OIL COMPANY
 CIRCLE K STORES INC
 PROPERTY TAX DC 17
 PO BOX 52085
 PHOENIX AZ 850722085

District Cartersville
 Brief Tax Description LL 168 D 4
 (Note: Not to be used on legal documents)

Date created: 3/4/2019
 Last Data Uploaded: 3/1/2019 9:28:28 PM

Developed by  **Schneider**
 GEOSPATIAL



Summary

Parcel Number C063-0003-011
 Location Address 898 JOE FRANK HARRIS PKWY
 Legal Description LL 168 D 4
 (Note: Not to be used on legal documents)
 Class C3-Commercial
 (Note: This is for tax purposes only. Not to be used for zoning.)
 Tax District Cartersville (District 01)
 Millage Rate 29.65
 Acres 0.77
 Neighborhood 3009 - Commercial A Market (003009)
 Account Number 36706
 Homestead Exemption No (S0)
 Landlot/District N/A

[View Map](#)

Owner

D & D OIL COMPANY
 CIRCLE K STORES INC
 PROPERTY TAX DC17
 PO BOX 52085
 PHOENIX, AZ 85072-2085

Rural Land

Type	Description	Calculation Method	Soil Productivity	Acres
RUR	Paved w/Sewer	Rural	1	0.77

Commercial Improvement Information

Description Retail-Convenience Store
 Actual Year Built 1987
 Effective Year Built 1995
 Square Feet 3168
 Wall Height 12
 Wall Frames
 Exterior Wall Concrete Block
 Roof Cover Tar & Gravel
 Interior Walls Drywall
 Floor Construction
 Floor Finish Ceramic Tile
 Ceiling Finish
 Lighting
 Heating
 Number of Buildings 1

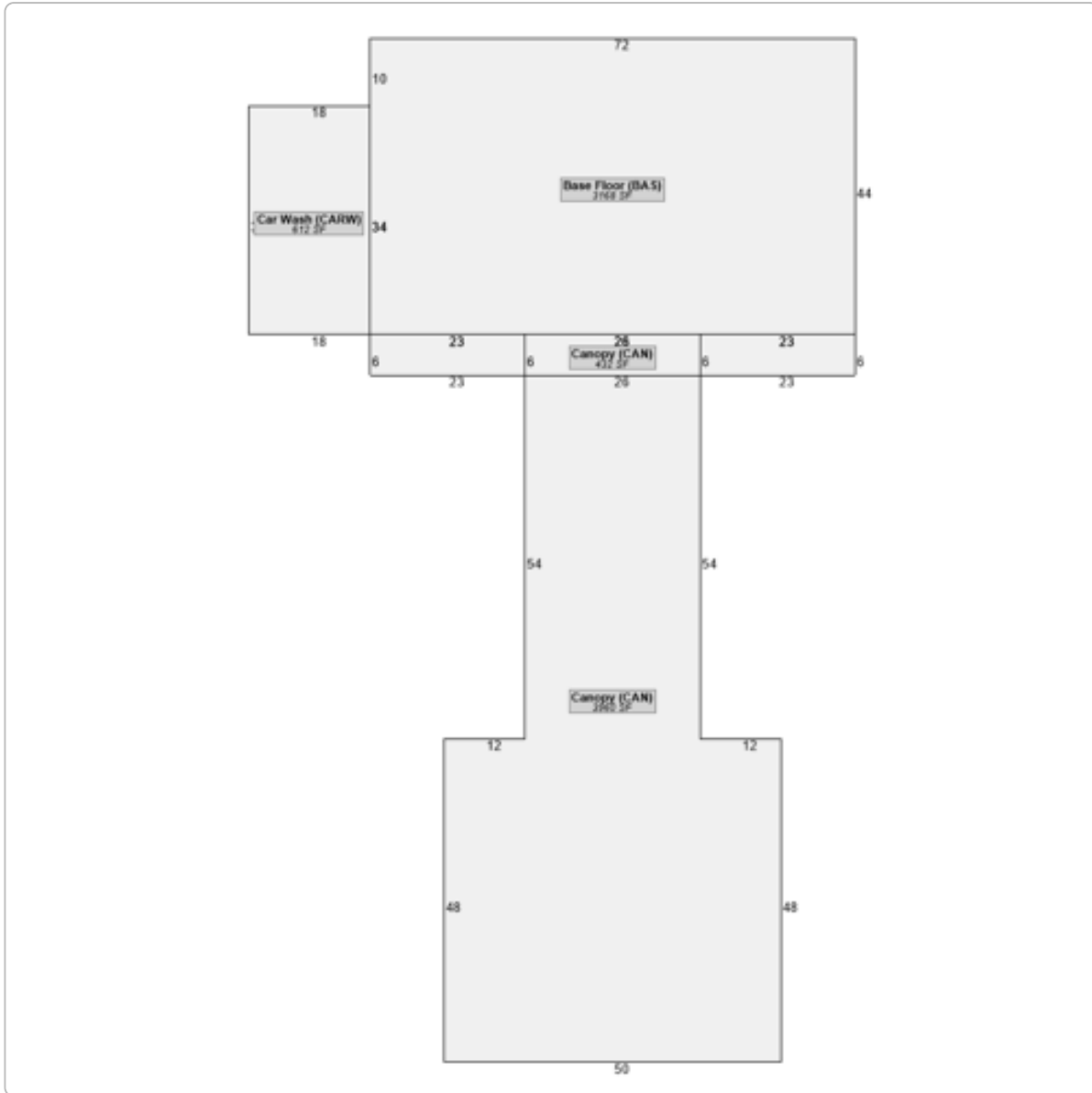
Accessory Information

Description	Year Built	Dimensions/Units	Identical Units	Value
Asphalt Paving	1987	0x0 / 32060	1	\$18,600

Valuation

	2018	2017
Fair Market Land Value	\$277,200	\$277,200
+ Fair Market Improvement Value	\$253,900	\$253,900
+ Fair Market Accessory Value	\$18,600	\$18,600
= Fair Market Value	\$549,700	\$549,700
Assessed Land Value	\$110,880	\$110,880
+ Assessed Improvement Value	\$101,560	\$101,560
+ Assessed Accessory Value	\$7,440	\$7,440
= Assessed Value (40% FMV)	\$219,880	\$219,880

Sketches



No data available for the following modules: Land, Conservation Use Rural Land, Residential Improvement Information, Mobile Homes, Prebill Mobile Homes, Permits, Photos, Sales.

The Bartow County Board of Assessors makes every effort to produce the most accurate information possible. No warranties, expressed or implied are provided for the data herein, its use or interpretation. The assessment information is from the last certified tax roll. All other data is subject to change.



Last Data Upload: 3/1/2019, 6:28:28 PM

Version 2.2.3

APPENDIX C

ONE-MILE RADIUS REGULATORY DATABASE REPORT

Radius Report

[GeoLens by GeoSearch](#)

Target Property:

**Proposed Del Taco - Cartersville, GA Phase I
898 Joe Frank Harris Pkwy SE
Cartersville, Bartow County, Georgia 30121**

Prepared For:

GEOServices LLC

Order #: 122688

Job #: 281634

Project #: 44-19241

Date: 03/06/2019

Table of Contents

<i>Target Property Summary</i>	1
<i>Database Summary</i>	2
<i>Database Radius Summary</i>	6
<i>Radius Map</i>	10
<i>Ortho Map</i>	12
<i>Topographic Map</i>	13
<i>Located Sites Summary</i>	13
<i>Elevation Summary</i>	16
<i>Unlocated Sites Summary</i>	56
<i>Environmental Records Definitions</i>	58
<i>Unlocatable Report</i>	See Attachment
<i>Zip Report</i>	See Attachment

Disclaimer

This report was designed by GeoSearch to meet or exceed the records search requirements of the All Appropriate Inquiries Rule (40 CFR § 312.26) and the current version of the ASTM International E1527, Standard Practice for Environmental Site Assessments: Phase I Environmental Site Assessment Process or, if applicable, the custom requirements requested by the entity that ordered this report. The records and databases of records used to compile this report were collected from various federal, state and local governmental entities. It is the goal of GeoSearch to meet or exceed the 40 CFR § 312.26 and E1527 requirements for updating records by using the best available technology. GeoSearch contacts the appropriate governmental entities on a recurring basis. Depending on the frequency with which a record source or database of records is updated by the governmental entity, the data used to prepare this report may be updated monthly, quarterly, semi-annually, or annually.

The information provided in this report was obtained from a variety of public sources. GeoSearch cannot ensure and makes no warranty or representation as to the accuracy, reliability, quality, errors occurring from data conversion or the customer's interpretation of this report. This report was made by GeoSearch for exclusive use by its clients only. Therefore, this report may not contain sufficient information for other purposes or parties. GeoSearch and its partners, employees, officers And independent contractors cannot be held liable For actual, incidental, consequential, special or exemplary damages suffered by a customer resulting directly or indirectly from any information provided by GeoSearch.

Target Property Summary

Target Property Information

*Proposed Del Taco - Cartersville, GA Phase I
898 Joe Frank Harris Pkwy SE
Cartersville, Georgia 30121*

Coordinates

*Area centroid (-84.789469, 34.1964414)
794 feet above sea level*

USGS Quadrangle

Cartersville, GA

Geographic Coverage Information

County/Parish: Bartow (GA)

ZipCode(s):

Cartersville GA: 30120, 30121

Database Summary

FEDERAL LISTING

Standard Environmental Records

Database	Acronym	Locatable	Unlocatable	Search Radius (miles)
EMERGENCY RESPONSE NOTIFICATION SYSTEM	ERNSGA	0	1	TP/AP
FEDERAL ENGINEERING INSTITUTIONAL CONTROL SITES	EC	0	0	TP/AP
LAND USE CONTROL INFORMATION SYSTEM	LUCIS	0	0	TP/AP
RCRA SITES WITH CONTROLS	RCRASC	0	0	TP/AP
RESOURCE CONSERVATION & RECOVERY ACT - GENERATOR	RCRAGR04	1	0	0.1250
RESOURCE CONSERVATION & RECOVERY ACT - NON-GENERATOR	RCRANGR04	0	0	0.1250
BROWNFIELDS MANAGEMENT SYSTEM	BF	0	0	0.5000
DELISTED NATIONAL PRIORITIES LIST	DNPL	0	0	0.5000
NO LONGER REGULATED RCRA NON-CORRACTS TSD FACILITIES	NLRRCRAT	0	0	0.5000
RESOURCE CONSERVATION & RECOVERY ACT - NON-CORRACTS TREATMENT, STORAGE & DISPOSAL FACILITIES	RCRAT	0	0	0.5000
SUPERFUND ENTERPRISE MANAGEMENT SYSTEM	SEMS	0	0	0.5000
SUPERFUND ENTERPRISE MANAGEMENT SYSTEM ARCHIVED SITE INVENTORY	SEMSARCH	0	0	0.5000
NATIONAL PRIORITIES LIST	NPL	0	0	1.0000
NO LONGER REGULATED RCRA CORRECTIVE ACTION FACILITIES	NLRRCRAC	0	0	1.0000
PROPOSED NATIONAL PRIORITIES LIST	PNPL	0	0	1.0000
RESOURCE CONSERVATION & RECOVERY ACT - CORRECTIVE ACTION FACILITIES	RCRAC	1	0	1.0000
RESOURCE CONSERVATION & RECOVERY ACT - SUBJECT TO CORRECTIVE ACTION FACILITIES	RCRASUBC	0	0	1.0000
SUB-TOTAL		2	1	

Additional Environmental Records

Database	Acronym	Locatable	Unlocatable	Search Radius (miles)
AEROMETRIC INFORMATION RETRIEVAL SYSTEM / AIR FACILITY SUBSYSTEM	AIRSAFS	0	0	TP/AP
BIENNIAL REPORTING SYSTEM	BRS	0	0	TP/AP
CERCLIS LIENS	SFLIENS	0	0	TP/AP
CLANDESTINE DRUG LABORATORY LOCATIONS	CDL	0	0	TP/AP
EPA DOCKET DATA	DOCKETS	0	0	TP/AP
ENFORCEMENT AND COMPLIANCE HISTORY INFORMATION	ECHOR04	0	0	TP/AP
FACILITY REGISTRY SYSTEM	FRSGA	1	2	TP/AP

Database Summary

Database	Acronym	Locatable	Unlocatable	Search Radius (miles)
HAZARDOUS MATERIALS INCIDENT REPORTING SYSTEM	HMIRSR04	0	0	TP/AP
INTEGRATED COMPLIANCE INFORMATION SYSTEM (FORMERLY DOCKETS)	ICIS	0	0	TP/AP
INTEGRATED COMPLIANCE INFORMATION SYSTEM NATIONAL POLLUTANT DISCHARGE ELIMINATION SYSTEM	ICISNPDES	0	0	TP/AP
MATERIAL LICENSING TRACKING SYSTEM	MLTS	0	0	TP/AP
NATIONAL POLLUTANT DISCHARGE ELIMINATION SYSTEM	NPDESR04	0	0	TP/AP
PCB ACTIVITY DATABASE SYSTEM	PADS	0	0	TP/AP
PERMIT COMPLIANCE SYSTEM	PCSR04	0	0	TP/AP
SEMS LIEN ON PROPERTY	SEMSLIENS	0	0	TP/AP
SECTION SEVEN TRACKING SYSTEM	SSTS	0	0	TP/AP
TOXIC SUBSTANCE CONTROL ACT INVENTORY	TSCA	0	0	TP/AP
TOXICS RELEASE INVENTORY	TRI	0	0	TP/AP
ALTERNATIVE FUELING STATIONS	ALTFUELS	0	0	0.2500
FEMA OWNED STORAGE TANKS	FEMAUST	0	0	0.2500
HISTORICAL GAS STATIONS	HISTPST	0	0	0.2500
INTEGRATED COMPLIANCE INFORMATION SYSTEM DRYCLEANERS	ICISCLEANERS	0	0	0.2500
MINE SAFETY AND HEALTH ADMINISTRATION MASTER INDEX FILE	MSHA	0	0	0.2500
MINERAL RESOURCE DATA SYSTEM	MRDS	0	0	0.2500
OPEN DUMP INVENTORY	ODI	0	0	0.5000
SURFACE MINING CONTROL AND RECLAMATION ACT SITES	SMCRA	0	0	0.5000
URANIUM MILL TAILINGS RADIATION CONTROL ACT SITES	USUMTRCA	0	0	0.5000
DEPARTMENT OF DEFENSE SITES	DOD	0	0	1.0000
FORMER MILITARY NIKE MISSILE SITES	NMS	0	0	1.0000
FORMERLY USED DEFENSE SITES	FUDS	0	0	1.0000
FORMERLY UTILIZED SITES REMEDIAL ACTION PROGRAM	FUSRAP	0	0	1.0000
RECORD OF DECISION SYSTEM	RODS	0	0	1.0000
SUB-TOTAL		1	2	

Database Summary

STATE (GA) LISTING

Standard Environmental Records

Database	Acronym	Locatable	Unlocatable	Search Radius (miles)
UNIFORM ENVIRONMENTAL COVENANT PROPERTIES	UEC	0	0	TP/AP
UNDERGROUND STORAGE TANKS	UST	5	1	0.2500
BROWNFIELD PROPERTIES	BF	0	0	0.5000
CLOSED LANDFILLS	CLF	0	0	0.5000
DELISTED HAZARDOUS SITE INVENTORY SITES	DHSI	0	0	0.5000
HISTORIC SOLID WASTE FACILITIES	HISTSWF	0	0	0.5000
LEAKING UNDERGROUND STORAGE TANKS	LUST	7	0	0.5000
SOLID WASTE FACILITIES	SWF	0	0	0.5000
VOLUNTARY REMEDIATION PROGRAM SITES	VRP	0	0	0.5000
HAZARDOUS SITE INVENTORY	HSI	1	0	1.0000
SUB-TOTAL		13	1	

Additional Environmental Records

Database	Acronym	Locatable	Unlocatable	Search Radius (miles)
NATIONAL POLLUTANT DISCHARGE ELIMINATION SYSTEM PERMITS	NPDES	0	0	TP/AP
SPILLS LISTING	SPILLS	0	1	TP/AP
TIER II CHEMICAL REPORTING PROGRAM FACILITIES	TIERII	0	0	TP/AP
HISTORIC NON-HAZARDOUS SITE INVENTORY	HISTNONHSI	0	0	1.0000
NON HAZARDOUS SITE INVENTORY	NONHSI	1	0	1.0000
SUB-TOTAL		1	1	

Database Summary

TRIBAL LISTING

Standard Environmental Records

Database	Acronym	Locatable	Unlocatable	Search Radius (miles)
UNDERGROUND STORAGE TANKS ON TRIBAL LANDS	USTR04	0	0	0.2500
LEAKING UNDERGROUND STORAGE TANKS ON TRIBAL LANDS	LUSTR04	0	0	0.5000
OPEN DUMP INVENTORY ON TRIBAL LANDS	ODINDIAN	0	0	0.5000

SUB-TOTAL		0	0	
-----------	--	---	---	--

Additional Environmental Records

Database	Acronym	Locatable	Unlocatable	Search Radius (miles)
INDIAN RESERVATIONS	INDIANRES	0	0	1.0000

SUB-TOTAL		0	0	
-----------	--	---	---	--

TOTAL		17	5	
-------	--	----	---	--

Database Radius Summary

FEDERAL LISTING

Standard environmental records are displayed in **bold**.

Acronym	Search Radius (miles)	TP/AP (0 - 0.02)	1/8 Mile (> TP/AP)	1/4 Mile (> 1/8)	1/2 Mile (> 1/4)	1 Mile (> 1/2)	> 1 Mile	Total
AIRSAFS	0.0200	0	NS	NS	NS	NS	NS	0
BRS	0.0200	0	NS	NS	NS	NS	NS	0
CDL	0.0200	0	NS	NS	NS	NS	NS	0
DOCKETS	0.0200	0	NS	NS	NS	NS	NS	0
EC	0.0200	0	NS	NS	NS	NS	NS	0
ECHOR04	0.0200	0	NS	NS	NS	NS	NS	0
ERNSGA	0.0200	0	NS	NS	NS	NS	NS	0
FRSGA	0.0200	1	NS	NS	NS	NS	NS	1
HMIRSR04	0.0200	0	NS	NS	NS	NS	NS	0
ICIS	0.0200	0	NS	NS	NS	NS	NS	0
ICISNPDES	0.0200	0	NS	NS	NS	NS	NS	0
LUCIS	0.0200	0	NS	NS	NS	NS	NS	0
MLTS	0.0200	0	NS	NS	NS	NS	NS	0
NPDES04	0.0200	0	NS	NS	NS	NS	NS	0
PADS	0.0200	0	NS	NS	NS	NS	NS	0
PCSR04	0.0200	0	NS	NS	NS	NS	NS	0
RCRASC	0.0200	0	NS	NS	NS	NS	NS	0
SEMSLIENS	0.0200	0	NS	NS	NS	NS	NS	0
SFLIENS	0.0200	0	NS	NS	NS	NS	NS	0
SSTS	0.0200	0	NS	NS	NS	NS	NS	0
TRI	0.0200	0	NS	NS	NS	NS	NS	0
TSCA	0.0200	0	NS	NS	NS	NS	NS	0
RCRAGR04	0.1250	0	1	NS	NS	NS	NS	1
RCRANGR04	0.1250	0	0	NS	NS	NS	NS	0
ALTFUELS	0.2500	0	0	0	NS	NS	NS	0
FEMAUST	0.2500	0	0	0	NS	NS	NS	0
HISTPST	0.2500	0	0	0	NS	NS	NS	0
ICISCLEANERS	0.2500	0	0	0	NS	NS	NS	0
MRDS	0.2500	0	0	0	NS	NS	NS	0
MSHA	0.2500	0	0	0	NS	NS	NS	0
BF	0.5000	0	0	0	0	NS	NS	0
DNPL	0.5000	0	0	0	0	NS	NS	0
NLRRCRAT	0.5000	0	0	0	0	NS	NS	0
ODI	0.5000	0	0	0	0	NS	NS	0
RCRAT	0.5000	0	0	0	0	NS	NS	0

Database Radius Summary

Acronym	Search Radius (miles)	TP/AP (0 - 0.02)	1/8 Mile (> TP/AP)	1/4 Mile (> 1/8)	1/2 Mile (> 1/4)	1 Mile (> 1/2)	> 1 Mile	Total
SEMS	0.5000	0	0	0	0	NS	NS	0
SEMSARCH	0.5000	0	0	0	0	NS	NS	0
SMCRA	0.5000	0	0	0	0	NS	NS	0
USUMTRCA	0.5000	0	0	0	0	NS	NS	0
DOD	1.0000	0	0	0	0	0	NS	0
FUDS	1.0000	0	0	0	0	0	NS	0
FUSRAP	1.0000	0	0	0	0	0	NS	0
NLRRCRAC	1.0000	0	0	0	0	0	NS	0
NMS	1.0000	0	0	0	0	0	NS	0
NPL	1.0000	0	0	0	0	0	NS	0
PNPL	1.0000	0	0	0	0	0	NS	0
RCRAC	1.0000	0	0	0	0	1	NS	1
RCRASUBC	1.0000	0	0	0	0	0	NS	0
RODS	1.0000	0	0	0	0	0	NS	0
SUB-TOTAL		1	1	0	0	1	0	3

Database Radius Summary

STATE (GA) LISTING

Standard environmental records are displayed in **bold**.

Acronym	Search Radius (miles)	TP/AP (0 - 0.02)	1/8 Mile (> TP/AP)	1/4 Mile (> 1/8)	1/2 Mile (> 1/4)	1 Mile (> 1/2)	> 1 Mile	Total
NPDES	0.0200	0	NS	NS	NS	NS	NS	0
SPILLS	0.0200	0	NS	NS	NS	NS	NS	0
TIERII	0.0200	0	NS	NS	NS	NS	NS	0
UEC	0.0200	0	NS	NS	NS	NS	NS	0
UST	0.2500	1	4	0	NS	NS	NS	5
BF	0.5000	0	0	0	0	NS	NS	0
CLF	0.5000	0	0	0	0	NS	NS	0
DHSI	0.5000	0	0	0	0	NS	NS	0
HISTSWF	0.5000	0	0	0	0	NS	NS	0
LUST	0.5000	0	3	0	4	NS	NS	7
SWF	0.5000	0	0	0	0	NS	NS	0
VRP	0.5000	0	0	0	0	NS	NS	0
HISTNONHSI	1.0000	0	0	0	0	0	NS	0
HSI	1.0000	0	0	0	0	1	NS	1
NONHSI	1.0000	0	0	0	0	1	NS	1

SUB-TOTAL		1	7	0	4	2	0	14
-----------	--	---	---	---	---	---	---	----

Database Radius Summary

TRIBAL LISTING

Standard environmental records are displayed in **bold**.

Acronym	Search Radius (miles)	TP/AP (0 - 0.02)	1/8 Mile (> TP/AP)	1/4 Mile (> 1/8)	1/2 Mile (> 1/4)	1 Mile (> 1/2)	> 1 Mile	Total
USTR04	0.2500	0	0	0	NS	NS	NS	0
LUSTR04	0.5000	0	0	0	0	NS	NS	0
ODINDIAN	0.5000	0	0	0	0	NS	NS	0
INDIANRES	1.0000	0	0	0	0	0	NS	0

SUB-TOTAL		0	0	0	0	0	0	0
------------------	--	----------	----------	----------	----------	----------	----------	----------

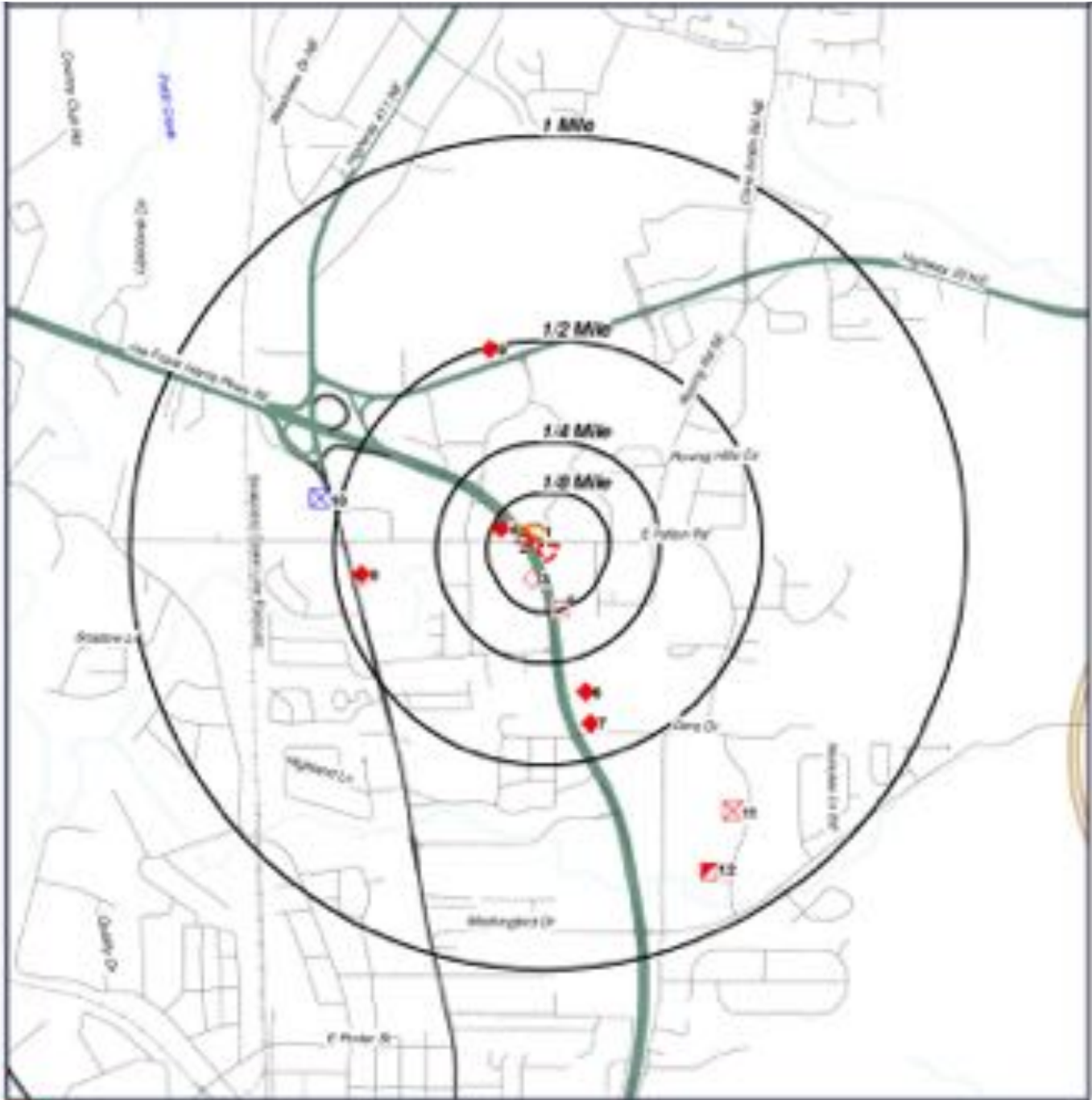
TOTAL		2	8	0	4	3	0	17
--------------	--	----------	----------	----------	----------	----------	----------	-----------

NOTES:

NS = NOT SEARCHED

TP/AP = TARGET PROPERTY/ADJACENT PROPERTY

Radius Map 1



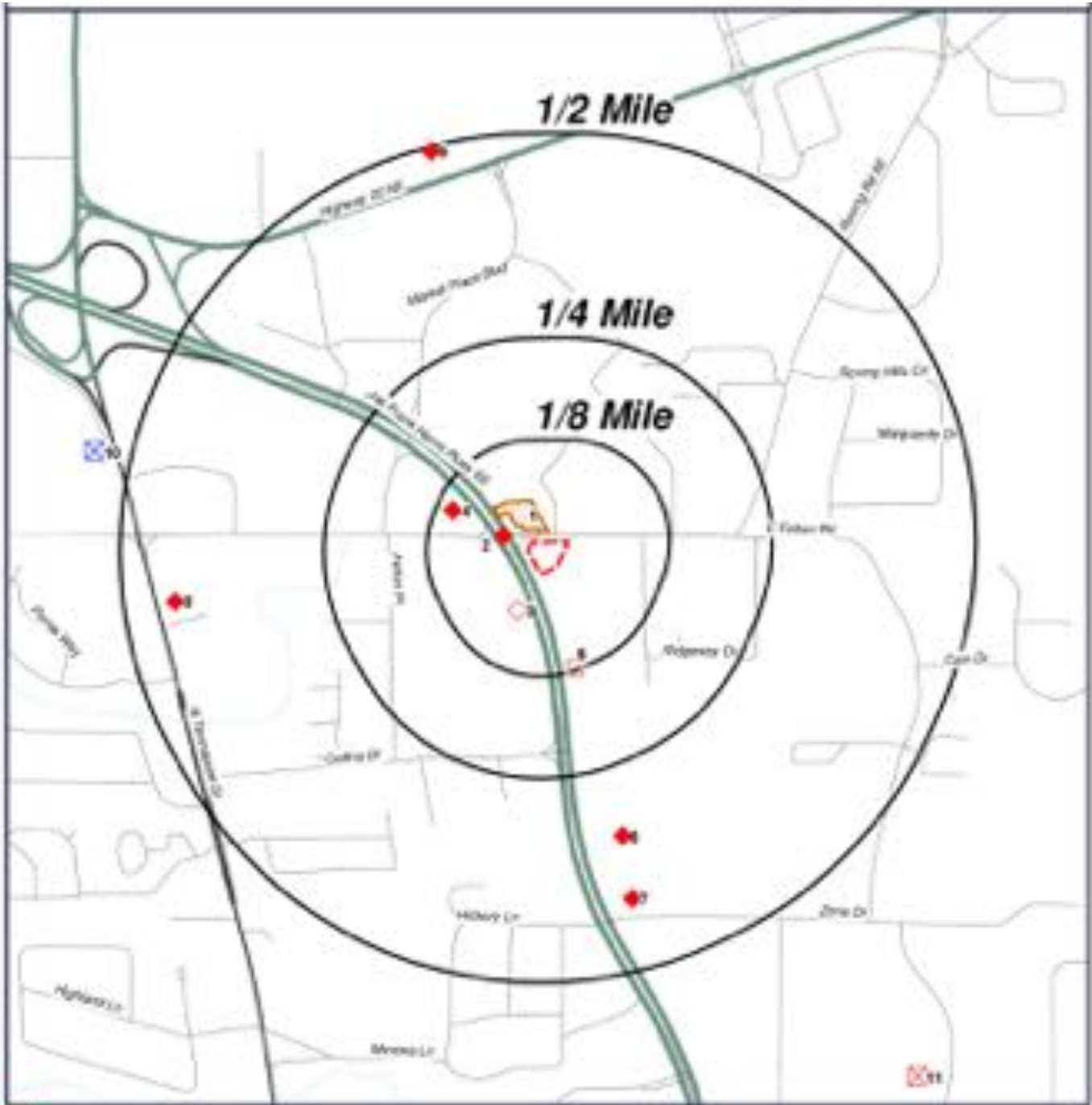
- Target Property (TP)
- FRSGA
- LIST
- LIST
- LIST
- RCRAC2/3/4
- NONHS
- HSI
- RCRAC

Proposed Del Taco -
 Cartersville, GA Phase I
 888 Joe Frank Harris Pkwy SE
 Cartersville, Georgia
 30121



[Click here to access Satellite view](#)

Radius Map 2



- Target Property (TP)
- FRSGA
- LIST
- LIST
- LIST
- LIST
- RCRAC2/3/4
- NONHS
- HSI
- RCRAC

Proposed Del Taco -
 Cartersville, GA Phase I
 898 Joe Frank Harris Pkwy SE
 Cartersville, Georgia
 30121



[Click here to access Satellite view](#)

Ortho Map



-  Target Property (TP)
-  FRSCA
-  LIST
-  LIST
-  LIST
-  RCRAC2/204
-  NONHS
-  HSI
-  RCRAC


Quadrangle(s): Cartersville
Proposed Del Taco -
Cartersville, GA Phase I
888 Joe Frank Harris Pkwy SE
Cartersville, Georgia
30121



[Click here to access Satellite view](#)

Topographic Map



 Target Property (TP)

Quadrangle(s): Carterville
Source: USGS, 03/21/2014
Proposed Del Taco -
Carterville, GA Phase I
898 Joe Frank Harris Pkwy SE
Carterville, Georgia
30121



[Click here to access Satellite view](#)

Located Sites Summary

NOTE: Standard environmental records are displayed in **bold**.

Map ID#	Database Name	Site ID#	Relative Elevation	Distance From Site	Site Name	Address	PAGE #
1	FRSGA	110013613802	Equal (794 ft.)	0.013 mi. N (69 ft.)	PANTRY #3554 DBA GOLDEN GALLON	902 JOE FRANK HARRIS PKWY, CARTERSVILLE, GA 30120	16
1	UST	82000	Equal (794 ft.)	0.013 mi. N (69 ft.)	CIRCLE K #2723554	902 JOE FRANK HARRIS PKWY, CARTERSVILLE, GA 30120	17
2	LUST	9008033	Lower (783 ft.)	0.036 mi. WNW (190 ft.)	POPHAM OIL CO STATION (FORMER)	SW FELTON RD & US HWY 41, CARTERSVILLE, GA 30120	22
2	LUST	9008055	Lower (783 ft.)	0.054 mi. W (285 ft.)	CIRCLE K #2723646	899 JOE FRANK HARRIS PKWY/US HWY, CARTERSVILLE, GA 30120	23
2	UST	9008033	Lower (783 ft.)	0.036 mi. WNW (190 ft.)	POPHAM OIL CO STATION (FORMER)	SW FELTON RD & US HWY 41, CARTERSVILLE, GA 30120	24
2	UST	9008055	Lower (783 ft.)	0.054 mi. W (285 ft.)	CIRCLE K #2723646	899 JOE FRANK HARRIS PKWY/US HWY, CARTERSVILLE, GA 30120	25
3	UST	10002587	Equal (794 ft.)	0.053 mi. SW (280 ft.)	INGLES GAS EXPRESS #76	879 JOE FRANK HARRIS PKWY, CARTERSVILLE, GA 30120	34
4	LUST	4080169	Lower (783 ft.)	0.104 mi. WNW (549 ft.)	COLLINS POINT TEXACO	901 JOE FRANK HARRIS PKWY, CARTERSVILLE, GA 30120	36
4	UST	4080169	Lower (783 ft.)	0.104 mi. WNW (549 ft.)	COLLINS POINT TEXACO	901 JOE FRANK HARRIS PKWY, CARTERSVILLE, GA 30120	37
5	RCRAGR04	GAR000014167	Higher (808 ft.)	0.121 mi. SSE (639 ft.)	CANDY APPLE CUSTOM II INC	846 JOE FRANK HARRIS PKWY SE, CARTERSVILLE, GA 30121	46
6	LUST	9008060	Higher (829 ft.)	0.336 mi. SSE (1774 ft.)	DON VOYLES DODGE CHRYSLER PLYMOU	816 JOE FRANK HARRIS PKWY, CARTERSVILLE, GA 30120	48
7	LUST	4080013	Higher (811 ft.)	0.414 mi. SSE (2186 ft.)	AADESHWAR 9999 INC	800 JOE FRANK HARRIS PKWY, CARTERSVILLE, GA 30120	49
8	LUST	4080129	Lower (761 ft.)	0.437 mi. W (2307 ft.)	MU & DAAS INC	1139 N TENNESSEE ST, CARTERSVILLE, GA 30120	50
9	LUST	9008004	Higher (813 ft.)	0.494 mi. NNW (2608 ft.)	BARTOW CTY FIRE DEPT	5435 HWY 20, CARTERSVILLE, GA 30120	52
10	NONHSI	4867	Lower (751 ft.)	0.544 mi. W (2872 ft.)	B & M MOTORS (RIGHT-OF-WAY PROJECT - GA DOT)	1212 NORTH TENNESSEE STREET, CARTERSVILLE, GA 30120	53
11	HSI	10631	Higher (819 ft.)	0.768 mi. SE (4055 ft.)	TACC INTERNATIONAL CORPORATION, STA PUT ADHESIVES	120 WANSLEY DRIVE, CARTERSVILLE, GA 30121	54
12	RCRAC	GAD981268584	Higher (798 ft.)	0.858 mi. SSE (4530 ft.)	HERITAGE ENVIRONMENTAL SVCS INC	60 WANSLEY DR, CARTERSVILLE, GA 30120	55

Elevation Summary

Elevations are collected from the USGS 3D Elevation Program 1/3 arc-second (approximately 10 meters) layer hosted at the NGTOC. .

Target Property Elevation: 794 ft.

NOTE: Standard environmental records are displayed in **bold**.

EQUAL/HIGHER ELEVATION

Map ID#	Database Name	Elevation	Site Name	Address	Page #
1	FRSGA	794 ft.	PANTRY #3554 DBA GOLDEN GALLON	902 JOE FRANK HARRIS PKWY, CARTERSVILLE, GA 30120	16
1	UST	794 ft.	CIRCLE K #2723554	902 JOE FRANK HARRIS PKWY, CARTERSVILLE, GA 30120	17
3	UST	794 ft.	INGLES GAS EXPRESS #76	879 JOE FRANK HARRIS PKWY, CARTERSVILLE, GA 30120	34
5	RCRAGR04	808 ft.	CANDY APPLE CUSTOM II INC	846 JOE FRANK HARRIS PKWY SE, CARTERSVILLE, GA 30121	46
6	LUST	829 ft.	DON VOYLES DODGE CHRYSLER PLYMOU	816 JOE FRANK HARRIS PKWY, CARTERSVILLE, GA 30120	48
7	LUST	811 ft.	AADESHWAR 9999 INC	800 JOE FRANK HARRIS PKWY, CARTERSVILLE, GA 30120	49
9	LUST	813 ft.	BARTOW CTY FIRE DEPT	5435 HWY 20, CARTERSVILLE, GA 30120	52
11	HSI	819 ft.	TACC INTERNATIONAL CORPORATION, STA PUT ADHESIVES	120 WANSLEY DRIVE, CARTERSVILLE, GA 30121	54
12	RCRAC	798 ft.	HERITAGE ENVIRONMENTAL SVCS INC	60 WANSLEY DR, CARTERSVILLE, GA 30120	55

LOWER ELEVATION

Map ID#	Database Name	Elevation	Site Name	Address	Page #
2	LUST	783 ft.	POPHAM OIL CO STATION (FORMER)	SW FELTON RD & US HWY 41, CARTERSVILLE, GA 30120	22
2	LUST	783 ft.	CIRCLE K #2723646	899 JOE FRANK HARRIS PKWY/US HWY, CARTERSVILLE, GA 30120	23
2	UST	783 ft.	POPHAM OIL CO STATION (FORMER)	SW FELTON RD & US HWY 41, CARTERSVILLE, GA 30120	24
2	UST	783 ft.	CIRCLE K #2723646	899 JOE FRANK HARRIS PKWY/US HWY, CARTERSVILLE, GA 30120	25
4	LUST	783 ft.	COLLINS POINT TEXACO	901 JOE FRANK HARRIS PKWY, CARTERSVILLE, GA 30120	36
4	UST	783 ft.	COLLINS POINT TEXACO	901 JOE FRANK HARRIS PKWY, CARTERSVILLE, GA 30120	37
8	LUST	761 ft.	MU & DAAS INC	1139 N TENNESSEE ST, CARTERSVILLE, GA 30120	50
10	NONHSI	751 ft.	B & M MOTORS (RIGHT-OF-WAY PROJECT - GA DOT)	1212 NORTH TENNESSEE STREET, CARTERSVILLE, GA 30120	53

Facility Registry System (FRSGA)

[MAP ID# 1](#)

Distance from Property: 0.013 mi. (69 ft.) N
Elevation: 794 ft. (Equal to TP)

FACILITY INFORMATION

REGISTRY ID: 110013613802

NAME: PANTRY #3554 DBA GOLDEN GALLON

LOCATION ADDRESS: 902 JOE FRANK HARRIS PKWY
CARTERSVILLE, GA 30120

COUNTY: BARTOW

EPA REGION: 04

FEDERAL FACILITY: NOT REPORTED

TRIBAL LAND: NOT REPORTED

ALTERNATIVE NAME/S:

GOLDEN GALLON #145

PROGRAM/S LISTED FOR THIS FACILITY

GEIMS - GEIMS

STANDARD INDUSTRIAL CLASSIFICATION/S (SIC)

NO SIC DATA REPORTED

NORTH AMERICAN INDUSTRY CLASSIFICATION/S (NAICS)

NO NAICS DATA REPORTED

[Back to Report Summary](#)

Underground Storage Tanks (UST)

MAP ID# 1

Distance from Property: 0.013 mi. (69 ft.) N
Elevation: 794 ft. (Equal to TP)

SITE INFORMATION

FACILITY ID: 82000
NAME: CIRCLE K #2723554
ADDRESS: 902 JOE FRANK HARRIS PKWY
CARTERSVILLE, GA 30120
REGION: MOUNTAIN CARTERSVILLE
FACILITY TYPE: GAS STATION
STATUS: ACTIVE
ORGANIZATION NAME: CIRCLE K STORES, INC.
CONTACT ADDRESS: 2550 W. TYVOLA RD. #200
CHARLOTTE, NC 28217
CONTACT PHONE: 704 5835728
DESCRIPTION: INSURANCE

TANK DETAILS

TANK ID: 1
STATUS: CURRENTLY IN USE
STATUS DATE: 11/4/1987
PRODUCT: GAS (HISTORICAL USE)
CAPACITY: 10000
MATERIAL TANK CONSTRUCTION: FIBERGLASS
MATERIAL PIPE CONSTRUCTION: FIBERGLASS REINFORCED PLASTIC
PIPE TYPE: PRESSURIZED
OVERFILL EXEMPT (a 'YES' indicates that it is not necessary to have Overfill for this tank): NOT REPORTED
OVERFILL INSTALLED DATE: 11/4/1987
SPILL EXEMPT (a 'YES' indicates that it is not necessary to have Spill for this tank): NOT REPORTED
SPILL DEVICE INSTALLED DATE: 11/4/1987

TANK ID: 1
STATUS: CURRENTLY IN USE
STATUS DATE: NOT REPORTED
PRODUCT: GAS
CAPACITY: 10000
MATERIAL TANK CONSTRUCTION: FIBERGLASS
MATERIAL PIPE CONSTRUCTION: FIBERGLASS REINFORCED PLASTIC
PIPE TYPE: PRESSURE
OVERFILL EXEMPT (a 'YES' indicates that it is not necessary to have Overfill for this tank): NOT REPORTED
OVERFILL INSTALLED DATE: 11/4/1987
SPILL EXEMPT (a 'YES' indicates that it is not necessary to have Spill for this tank): NOT REPORTED
SPILL DEVICE INSTALLED DATE: 11/4/1987

TANK ID: 1
STATUS: INSTALLED
STATUS DATE: NOT REPORTED
PRODUCT: GAS

Underground Storage Tanks (UST)

CAPACITY: **10000**
MATERIAL TANK CONSTRUCTION: **FIBERGLASS**
MATERIAL PIPE CONSTRUCTION: **FIBERGLASS REINFORCED PLASTIC**
PIPE TYPE: **PRESSURE**
OVERFILL EXEMPT (a 'YES' indicates that it is not necessary to have Overfill for this tank): **NOT REPORTED**
OVERFILL INSTALLED DATE: **11/4/1987**
SPILL EXEMPT (a 'YES' indicates that it is not necessary to have Spill for this tank): **NOT REPORTED**
SPILL DEVICE INSTALLED DATE: **11/4/1987**

TANK ID: **2**
STATUS: **CURRENTLY IN USE**
STATUS DATE: **11/4/1987**
PRODUCT: **GAS (HISTORICAL USE)**
CAPACITY: **10000**
MATERIAL TANK CONSTRUCTION: **FIBERGLASS**
MATERIAL PIPE CONSTRUCTION: **FIBERGLASS REINFORCED PLASTIC**
PIPE TYPE: **PRESSURIZED**
OVERFILL EXEMPT (a 'YES' indicates that it is not necessary to have Overfill for this tank): **NOT REPORTED**
OVERFILL INSTALLED DATE: **11/4/1987**
SPILL EXEMPT (a 'YES' indicates that it is not necessary to have Spill for this tank): **NOT REPORTED**
SPILL DEVICE INSTALLED DATE: **11/4/1987**

TANK ID: **2**
STATUS: **CURRENTLY IN USE**
STATUS DATE: **NOT REPORTED**
PRODUCT: **GAS**
CAPACITY: **10000**
MATERIAL TANK CONSTRUCTION: **FIBERGLASS**
MATERIAL PIPE CONSTRUCTION: **FIBERGLASS REINFORCED PLASTIC**
PIPE TYPE: **PRESSURE**
OVERFILL EXEMPT (a 'YES' indicates that it is not necessary to have Overfill for this tank): **NOT REPORTED**
OVERFILL INSTALLED DATE: **11/4/1987**
SPILL EXEMPT (a 'YES' indicates that it is not necessary to have Spill for this tank): **NOT REPORTED**
SPILL DEVICE INSTALLED DATE: **11/4/1987**

TANK ID: **2**
STATUS: **INSTALLED**
STATUS DATE: **NOT REPORTED**
PRODUCT: **GAS**
CAPACITY: **10000**
MATERIAL TANK CONSTRUCTION: **FIBERGLASS**
MATERIAL PIPE CONSTRUCTION: **FIBERGLASS REINFORCED PLASTIC**
PIPE TYPE: **PRESSURE**
OVERFILL EXEMPT (a 'YES' indicates that it is not necessary to have Overfill for this tank): **NOT REPORTED**
OVERFILL INSTALLED DATE: **11/4/1987**
SPILL EXEMPT (a 'YES' indicates that it is not necessary to have Spill for this tank): **NOT REPORTED**
SPILL DEVICE INSTALLED DATE: **11/4/1987**

Underground Storage Tanks (UST)

TANK ID: 3
STATUS: **CURRENTLY IN USE**
STATUS DATE: 11/4/1987
PRODUCT: **GAS (HISTORICAL USE)**
CAPACITY: 10000
MATERIAL TANK CONSTRUCTION: **FIBERGLASS**
MATERIAL PIPE CONSTRUCTION: **FIBERGLASS REINFORCED PLASTIC**
PIPE TYPE: **PRESSURIZED**
OVERFILL EXEMPT (a 'YES' indicates that it is not necessary to have Overfill for this tank): **NOT REPORTED**
OVERFILL INSTALLED DATE: 11/4/1987
SPILL EXEMPT (a 'YES' indicates that it is not necessary to have Spill for this tank): **NOT REPORTED**
SPILL DEVICE INSTALLED DATE: 11/4/1987

TANK ID: 3
STATUS: **CURRENTLY IN USE**
STATUS DATE: **NOT REPORTED**
PRODUCT: **GAS**
CAPACITY: 10000
MATERIAL TANK CONSTRUCTION: **FIBERGLASS**
MATERIAL PIPE CONSTRUCTION: **FIBERGLASS REINFORCED PLASTIC**
PIPE TYPE: **PRESSURE**
OVERFILL EXEMPT (a 'YES' indicates that it is not necessary to have Overfill for this tank): **NOT REPORTED**
OVERFILL INSTALLED DATE: 11/4/1987
SPILL EXEMPT (a 'YES' indicates that it is not necessary to have Spill for this tank): **NOT REPORTED**
SPILL DEVICE INSTALLED DATE: 11/4/1987

TANK ID: 3
STATUS: **INSTALLED**
STATUS DATE: **NOT REPORTED**
PRODUCT: **GAS**
CAPACITY: 10000
MATERIAL TANK CONSTRUCTION: **FIBERGLASS**
MATERIAL PIPE CONSTRUCTION: **FIBERGLASS REINFORCED PLASTIC**
PIPE TYPE: **PRESSURE**
OVERFILL EXEMPT (a 'YES' indicates that it is not necessary to have Overfill for this tank): **NOT REPORTED**
OVERFILL INSTALLED DATE: 11/4/1987
SPILL EXEMPT (a 'YES' indicates that it is not necessary to have Spill for this tank): **NOT REPORTED**
SPILL DEVICE INSTALLED DATE: 11/4/1987

TANK ID: 4
STATUS: **CURRENTLY IN USE**
STATUS DATE: 11/4/1987
PRODUCT: **DIESEL**
CAPACITY: 4000
MATERIAL TANK CONSTRUCTION: **FIBERGLASS**
MATERIAL PIPE CONSTRUCTION: **FIBERGLASS REINFORCED PLASTIC**

Underground Storage Tanks (UST)

PIPE TYPE: **PRESSURIZED**

OVERFILL EXEMPT (a 'YES' indicates that it is not necessary to have Overfill for this tank): **NOT REPORTED**

OVERFILL INSTALLED DATE: **11/4/1987**

SPILL EXEMPT (a 'YES' indicates that it is not necessary to have Spill for this tank): **NOT REPORTED**

SPILL DEVICE INSTALLED DATE: **11/4/1987**

TANK ID: **4**

STATUS: **CURRENTLY IN USE**

STATUS DATE: **NOT REPORTED**

PRODUCT: **DIESEL**

CAPACITY: **4000**

MATERIAL TANK CONSTRUCTION: **FIBERGLASS**

MATERIAL PIPE CONSTRUCTION: **FIBERGLASS REINFORCED PLASTIC**

PIPE TYPE: **PRESSURE**

OVERFILL EXEMPT (a 'YES' indicates that it is not necessary to have Overfill for this tank): **NOT REPORTED**

OVERFILL INSTALLED DATE: **11/4/1987**

SPILL EXEMPT (a 'YES' indicates that it is not necessary to have Spill for this tank): **NOT REPORTED**

SPILL DEVICE INSTALLED DATE: **11/4/1987**

TANK ID: **4**

STATUS: **INSTALLED**

STATUS DATE: **NOT REPORTED**

PRODUCT: **DIESEL**

CAPACITY: **4000**

MATERIAL TANK CONSTRUCTION: **FIBERGLASS**

MATERIAL PIPE CONSTRUCTION: **FIBERGLASS REINFORCED PLASTIC**

PIPE TYPE: **PRESSURE**

OVERFILL EXEMPT (a 'YES' indicates that it is not necessary to have Overfill for this tank): **NOT REPORTED**

OVERFILL INSTALLED DATE: **11/4/1987**

SPILL EXEMPT (a 'YES' indicates that it is not necessary to have Spill for this tank): **NOT REPORTED**

SPILL DEVICE INSTALLED DATE: **11/4/1987**

TANK ID: **5**

STATUS: **CURRENTLY IN USE**

STATUS DATE: **11/4/1987**

PRODUCT: **KEROSENE**

CAPACITY: **2000**

MATERIAL TANK CONSTRUCTION: **FIBERGLASS**

MATERIAL PIPE CONSTRUCTION: **FIBERGLASS REINFORCED PLASTIC**

PIPE TYPE: **PRESSURIZED**

OVERFILL EXEMPT (a 'YES' indicates that it is not necessary to have Overfill for this tank): **NOT REPORTED**

OVERFILL INSTALLED DATE: **11/4/1987**

SPILL EXEMPT (a 'YES' indicates that it is not necessary to have Spill for this tank): **NOT REPORTED**

SPILL DEVICE INSTALLED DATE: **11/4/1987**

TANK ID: **5**

STATUS: **CURRENTLY IN USE**

Underground Storage Tanks (UST)

STATUS DATE: **NOT REPORTED**
PRODUCT: **KEROSENE**
CAPACITY: **2000**
MATERIAL TANK CONSTRUCTION: **FIBERGLASS**
MATERIAL PIPE CONSTRUCTION: **FIBERGLASS REINFORCED PLASTIC**
PIPE TYPE: **PRESSURE**
OVERFILL EXEMPT (a 'YES' indicates that it is not necessary to have Overfill for this tank): **NOT REPORTED**
OVERFILL INSTALLED DATE: **11/4/1987**
SPILL EXEMPT (a 'YES' indicates that it is not necessary to have Spill for this tank): **NOT REPORTED**
SPILL DEVICE INSTALLED DATE: **11/4/1987**

TANK ID: **5**
STATUS: **INSTALLED**
STATUS DATE: **NOT REPORTED**
PRODUCT: **KEROSENE**
CAPACITY: **2000**
MATERIAL TANK CONSTRUCTION: **FIBERGLASS**
MATERIAL PIPE CONSTRUCTION: **FIBERGLASS REINFORCED PLASTIC**
PIPE TYPE: **PRESSURE**
OVERFILL EXEMPT (a 'YES' indicates that it is not necessary to have Overfill for this tank): **NOT REPORTED**
OVERFILL INSTALLED DATE: **11/4/1987**
SPILL EXEMPT (a 'YES' indicates that it is not necessary to have Spill for this tank): **NOT REPORTED**
SPILL DEVICE INSTALLED DATE: **11/4/1987**

[Back to Report Summary](#)

Leaking Underground Storage Tanks (LUST)

MAP ID# 2

Distance from Property: 0.036 mi. (190 ft.) WNW
Elevation: 783 ft. (Lower than TP)

SITE INFORMATION

FACILITY ID: 9008033

NAME: POPHAM OIL CO STATION (FORMER)

ADDRESS: SW FELTON RD & US HWY 41
CARTERSVILLE, GA 30120

COUNTY: BARTOW

SITE DETAILS

LEAK ID: 1

DESCRIPTION: SUSPECTED RELEASE

DATE RECEIVED: 05/10/1993

CONFIRM RELEASE DATE: NOT REPORTED

NO FURTHER ACTION DATE: NOT REPORTED

PROJECT NAME: UST - 1 - POPHAM OIL CO STATION (FORMER)

SITE CODE DESCRIPTION: OWNER/OPERATOR FUNDED SITE

PROJECT OFFICER: RICHARD STRICKFADEN

CLEANUP STATUS: SUSPECTED RELEASE

[Back to Report Summary](#)

Leaking Underground Storage Tanks (LUST)

MAP ID# 2

Distance from Property: 0.054 mi. (285 ft.) W
Elevation: 783 ft. (Lower than TP)

SITE INFORMATION

FACILITY ID: 9008055
NAME: CIRCLE K #2723646
ADDRESS: 899 JOE FRANK HARRIS PKWY/US HWY
CARTERSVILLE, GA 30120
COUNTY: BARTOW

SITE DETAILS

LEAK ID: 1
DESCRIPTION: **CONFIRMED RELEASE**
DATE RECEIVED: 01/04/1995
CONFIRM RELEASE DATE: 1/4/1995
NO FURTHER ACTION DATE: 5/10/2004
PROJECT NAME: UST - 1 - CIRCLE K #2723646
SITE CODE DESCRIPTION: **ELIGIBLE GUST TRUST FUND REIMBURSEMENT SITE**
PROJECT OFFICER: JUNE LI
CLEANUP STATUS: **NFA -MONITORING ONLY (MNA)**

LEAK ID: 2
DESCRIPTION: **CONFIRMED RELEASE**
DATE RECEIVED: 07/01/2016
CONFIRM RELEASE DATE: 7/1/2016
NO FURTHER ACTION DATE: 9/14/2016
PROJECT NAME: UST - 2 - CIRCLE K #2723646
SITE CODE DESCRIPTION: **OWNER/OPERATOR FUNDED SITE**
PROJECT OFFICER: KENT HANKINSON
CLEANUP STATUS: **NFA - NO FURTHER ACTION**

[Back to Report Summary](#)

Underground Storage Tanks (UST)

MAP ID# 2

Distance from Property: 0.036 mi. (190 ft.) WNW
Elevation: 783 ft. (Lower than TP)

SITE INFORMATION

FACILITY ID: 9008033
NAME: **POPHAM OIL CO STATION (FORMER)**
ADDRESS: **SW FELTON RD & US HWY 41**
CARTERSVILLE, GA 30120
REGION: **MOUNTAIN CARTERSVILLE**
FACILITY TYPE: **COMMERCIAL**
STATUS: **INACTIVE**
ORGANIZATION NAME: **GLAD TIDINGS CHURCH OF GOD IN CHRIST**
CONTACT ADDRESS: **703 ROBERT L PARKS BLVD**
CEDARTOWN, GA 30125
CONTACT PHONE: **NOT REPORTED**
DESCRIPTION: **NOT MARKED**

TANK DETAILS

TANK ID: **0**
STATUS: **REMOVED FROM GROUND**
STATUS DATE: **NOT REPORTED**
PRODUCT: **OTHER**
CAPACITY: **0**
MATERIAL TANK CONSTRUCTION: **NOT MARKED/UNKNOWN**
MATERIAL PIPE CONSTRUCTION: **NOT MARKED**
PIPE TYPE: **NOT REPORTED**
OVERFILL EXEMPT (a 'YES' indicates that it is not necessary to have Overfill for this tank): **NOT REPORTED**
OVERFILL INSTALLED DATE: **NOT REPORTED**
SPILL EXEMPT (a 'YES' indicates that it is not necessary to have Spill for this tank): **NOT REPORTED**
SPILL DEVICE INSTALLED DATE: **NOT REPORTED**

[Back to Report Summary](#)

Underground Storage Tanks (UST)

MAP ID# 2

Distance from Property: 0.054 mi. (285 ft.) W
Elevation: 783 ft. (Lower than TP)

SITE INFORMATION

FACILITY ID: 9008055
NAME: CIRCLE K #2723646
ADDRESS: 899 JOE FRANK HARRIS PKWY/US HWY
CARTERSVILLE, GA 30120
REGION: MOUNTAIN CARTERSVILLE
FACILITY TYPE: GAS STATION
STATUS: INACTIVE
ORGANIZATION NAME: CIRCLE K STORES INC
CONTACT ADDRESS: 305 GREGSON DR
CARY, GA 27511
CONTACT PHONE: 919 5661878
DESCRIPTION: INSURANCE

TANK DETAILS

TANK ID: 1
STATUS: REMOVED FROM GROUND
STATUS DATE: 4/27/2016
PRODUCT: GAS
CAPACITY: 10000
MATERIAL TANK CONSTRUCTION: COMPOSITE
MATERIAL PIPE CONSTRUCTION: FIBERGLASS REINFORCED PLASTIC
PIPE TYPE: PRESSURE
OVERFILL EXEMPT (a 'YES' indicates that it is not necessary to have Overfill for this tank): NOT REPORTED
OVERFILL INSTALLED DATE: 4/1/1994
SPILL EXEMPT (a 'YES' indicates that it is not necessary to have Spill for this tank): NOT REPORTED
SPILL DEVICE INSTALLED DATE: 4/1/1994

TANK ID: 1
STATUS: TEMPORARILY OUT OF USE
STATUS DATE: 3/28/2016
PRODUCT: GAS
CAPACITY: 10000
MATERIAL TANK CONSTRUCTION: COMPOSITE
MATERIAL PIPE CONSTRUCTION: FIBERGLASS REINFORCED PLASTIC
PIPE TYPE: PRESSURE
OVERFILL EXEMPT (a 'YES' indicates that it is not necessary to have Overfill for this tank): NOT REPORTED
OVERFILL INSTALLED DATE: 4/1/1994
SPILL EXEMPT (a 'YES' indicates that it is not necessary to have Spill for this tank): NOT REPORTED
SPILL DEVICE INSTALLED DATE: NOT REPORTED

TANK ID: 1
STATUS: REMOVED FROM GROUND
STATUS DATE: 1/1/1987
PRODUCT: GAS (HISTORICAL USE)

Underground Storage Tanks (UST)

CAPACITY: **10000**
MATERIAL TANK CONSTRUCTION: **COMPOSITE**
MATERIAL PIPE CONSTRUCTION: **FIBERGLASS REINFORCED PLASTIC**
PIPE TYPE: **PRESSURIZED**
OVERFILL EXEMPT (a 'YES' indicates that it is not necessary to have Overfill for this tank): **NOT REPORTED**
OVERFILL INSTALLED DATE: **4/1/1994**
SPILL EXEMPT (a 'YES' indicates that it is not necessary to have Spill for this tank): **NOT REPORTED**
SPILL DEVICE INSTALLED DATE: **4/1/1994**

TANK ID: **1**
STATUS: **CURRENTLY IN USE**
STATUS DATE: **NOT REPORTED**
PRODUCT: **GAS**
CAPACITY: **10000**
MATERIAL TANK CONSTRUCTION: **COMPOSITE**
MATERIAL PIPE CONSTRUCTION: **FIBERGLASS REINFORCED PLASTIC**
PIPE TYPE: **PRESSURE**
OVERFILL EXEMPT (a 'YES' indicates that it is not necessary to have Overfill for this tank): **NOT REPORTED**
OVERFILL INSTALLED DATE: **NOT REPORTED**
SPILL EXEMPT (a 'YES' indicates that it is not necessary to have Spill for this tank): **NOT REPORTED**
SPILL DEVICE INSTALLED DATE: **NOT REPORTED**

TANK ID: **1**
STATUS: **INSTALLED**
STATUS DATE: **NOT REPORTED**
PRODUCT: **GAS**
CAPACITY: **10000**
MATERIAL TANK CONSTRUCTION: **COMPOSITE**
MATERIAL PIPE CONSTRUCTION: **FIBERGLASS REINFORCED PLASTIC**
PIPE TYPE: **PRESSURE**
OVERFILL EXEMPT (a 'YES' indicates that it is not necessary to have Overfill for this tank): **NOT REPORTED**
OVERFILL INSTALLED DATE: **NOT REPORTED**
SPILL EXEMPT (a 'YES' indicates that it is not necessary to have Spill for this tank): **NOT REPORTED**
SPILL DEVICE INSTALLED DATE: **NOT REPORTED**

TANK ID: **1**
STATUS: **UPGRADE REPAIR NOT MARKED**
STATUS DATE: **NOT REPORTED**
PRODUCT: **GAS**
CAPACITY: **10000**
MATERIAL TANK CONSTRUCTION: **COMPOSITE**
MATERIAL PIPE CONSTRUCTION: **FIBERGLASS REINFORCED PLASTIC**
PIPE TYPE: **PRESSURE**
OVERFILL EXEMPT (a 'YES' indicates that it is not necessary to have Overfill for this tank): **NOT REPORTED**
OVERFILL INSTALLED DATE: **NOT REPORTED**
SPILL EXEMPT (a 'YES' indicates that it is not necessary to have Spill for this tank): **NOT REPORTED**
SPILL DEVICE INSTALLED DATE: **NOT REPORTED**

Underground Storage Tanks (UST)

TANK ID: 2
STATUS: **REMOVED FROM GROUND**
STATUS DATE: 4/27/2016
PRODUCT: **GAS**
CAPACITY: **8000**
MATERIAL TANK CONSTRUCTION: **COMPOSITE**
MATERIAL PIPE CONSTRUCTION: **FIBERGLASS REINFORCED PLASTIC**
PIPE TYPE: **PRESSURE**
OVERFILL EXEMPT (a 'YES' indicates that it is not necessary to have Overfill for this tank): **NOT REPORTED**
OVERFILL INSTALLED DATE: 4/1/1994
SPILL EXEMPT (a 'YES' indicates that it is not necessary to have Spill for this tank): **NOT REPORTED**
SPILL DEVICE INSTALLED DATE: 4/1/1994

TANK ID: 2
STATUS: **TEMPORARILY OUT OF USE**
STATUS DATE: 3/28/2016
PRODUCT: **GAS**
CAPACITY: **8000**
MATERIAL TANK CONSTRUCTION: **COMPOSITE**
MATERIAL PIPE CONSTRUCTION: **FIBERGLASS REINFORCED PLASTIC**
PIPE TYPE: **PRESSURE**
OVERFILL EXEMPT (a 'YES' indicates that it is not necessary to have Overfill for this tank): **NOT REPORTED**
OVERFILL INSTALLED DATE: 4/1/1994
SPILL EXEMPT (a 'YES' indicates that it is not necessary to have Spill for this tank): **NOT REPORTED**
SPILL DEVICE INSTALLED DATE: **NOT REPORTED**

TANK ID: 2
STATUS: **REMOVED FROM GROUND**
STATUS DATE: 1/1/1987
PRODUCT: **GAS (HISTORICAL USE)**
CAPACITY: **8000**
MATERIAL TANK CONSTRUCTION: **COMPOSITE**
MATERIAL PIPE CONSTRUCTION: **FIBERGLASS REINFORCED PLASTIC**
PIPE TYPE: **PRESSURIZED**
OVERFILL EXEMPT (a 'YES' indicates that it is not necessary to have Overfill for this tank): **NOT REPORTED**
OVERFILL INSTALLED DATE: 4/1/1994
SPILL EXEMPT (a 'YES' indicates that it is not necessary to have Spill for this tank): **NOT REPORTED**
SPILL DEVICE INSTALLED DATE: 4/1/1994

TANK ID: 2
STATUS: **CURRENTLY IN USE**
STATUS DATE: **NOT REPORTED**
PRODUCT: **GAS**
CAPACITY: **8000**
MATERIAL TANK CONSTRUCTION: **COMPOSITE**
MATERIAL PIPE CONSTRUCTION: **FIBERGLASS REINFORCED PLASTIC**

Underground Storage Tanks (UST)

PIPE TYPE: **PRESSURE**

OVERFILL EXEMPT (a 'YES' indicates that it is not necessary to have Overfill for this tank): **NOT REPORTED**

OVERFILL INSTALLED DATE: **NOT REPORTED**

SPILL EXEMPT (a 'YES' indicates that it is not necessary to have Spill for this tank): **NOT REPORTED**

SPILL DEVICE INSTALLED DATE: **NOT REPORTED**

TANK ID: **2**

STATUS: **INSTALLED**

STATUS DATE: **NOT REPORTED**

PRODUCT: **GAS**

CAPACITY: **8000**

MATERIAL TANK CONSTRUCTION: **COMPOSITE**

MATERIAL PIPE CONSTRUCTION: **FIBERGLASS REINFORCED PLASTIC**

PIPE TYPE: **PRESSURE**

OVERFILL EXEMPT (a 'YES' indicates that it is not necessary to have Overfill for this tank): **NOT REPORTED**

OVERFILL INSTALLED DATE: **NOT REPORTED**

SPILL EXEMPT (a 'YES' indicates that it is not necessary to have Spill for this tank): **NOT REPORTED**

SPILL DEVICE INSTALLED DATE: **NOT REPORTED**

TANK ID: **2**

STATUS: **UPGRADE REPAIR NOT MARKED**

STATUS DATE: **NOT REPORTED**

PRODUCT: **GAS**

CAPACITY: **8000**

MATERIAL TANK CONSTRUCTION: **COMPOSITE**

MATERIAL PIPE CONSTRUCTION: **FIBERGLASS REINFORCED PLASTIC**

PIPE TYPE: **PRESSURE**

OVERFILL EXEMPT (a 'YES' indicates that it is not necessary to have Overfill for this tank): **NOT REPORTED**

OVERFILL INSTALLED DATE: **NOT REPORTED**

SPILL EXEMPT (a 'YES' indicates that it is not necessary to have Spill for this tank): **NOT REPORTED**

SPILL DEVICE INSTALLED DATE: **NOT REPORTED**

TANK ID: **3**

STATUS: **REMOVED FROM GROUND**

STATUS DATE: **4/27/2016**

PRODUCT: **GAS**

CAPACITY: **8000**

MATERIAL TANK CONSTRUCTION: **COMPOSITE**

MATERIAL PIPE CONSTRUCTION: **FIBERGLASS REINFORCED PLASTIC**

PIPE TYPE: **PRESSURE**

OVERFILL EXEMPT (a 'YES' indicates that it is not necessary to have Overfill for this tank): **NOT REPORTED**

OVERFILL INSTALLED DATE: **4/1/1994**

SPILL EXEMPT (a 'YES' indicates that it is not necessary to have Spill for this tank): **NOT REPORTED**

SPILL DEVICE INSTALLED DATE: **4/1/1994**

TANK ID: **3**

STATUS: **TEMPORARILY OUT OF USE**

Underground Storage Tanks (UST)

STATUS DATE: 3/28/2016
PRODUCT: **GAS**
CAPACITY: **8000**
MATERIAL TANK CONSTRUCTION: **COMPOSITE**
MATERIAL PIPE CONSTRUCTION: **FIBERGLASS REINFORCED PLASTIC**
PIPE TYPE: **PRESSURE**
OVERFILL EXEMPT (a 'YES' indicates that it is not necessary to have Overfill for this tank): **NOT REPORTED**
OVERFILL INSTALLED DATE: **4/1/1994**
SPILL EXEMPT (a 'YES' indicates that it is not necessary to have Spill for this tank): **NOT REPORTED**
SPILL DEVICE INSTALLED DATE: **NOT REPORTED**

TANK ID: **3**
STATUS: **REMOVED FROM GROUND**
STATUS DATE: **1/1/1987**
PRODUCT: **GAS (HISTORICAL USE)**
CAPACITY: **8000**
MATERIAL TANK CONSTRUCTION: **COMPOSITE**
MATERIAL PIPE CONSTRUCTION: **FIBERGLASS REINFORCED PLASTIC**
PIPE TYPE: **PRESSURIZED**
OVERFILL EXEMPT (a 'YES' indicates that it is not necessary to have Overfill for this tank): **NOT REPORTED**
OVERFILL INSTALLED DATE: **4/1/1994**
SPILL EXEMPT (a 'YES' indicates that it is not necessary to have Spill for this tank): **NOT REPORTED**
SPILL DEVICE INSTALLED DATE: **4/1/1994**

TANK ID: **3**
STATUS: **CURRENTLY IN USE**
STATUS DATE: **NOT REPORTED**
PRODUCT: **GAS**
CAPACITY: **8000**
MATERIAL TANK CONSTRUCTION: **COMPOSITE**
MATERIAL PIPE CONSTRUCTION: **FIBERGLASS REINFORCED PLASTIC**
PIPE TYPE: **PRESSURE**
OVERFILL EXEMPT (a 'YES' indicates that it is not necessary to have Overfill for this tank): **NOT REPORTED**
OVERFILL INSTALLED DATE: **NOT REPORTED**
SPILL EXEMPT (a 'YES' indicates that it is not necessary to have Spill for this tank): **NOT REPORTED**
SPILL DEVICE INSTALLED DATE: **NOT REPORTED**

TANK ID: **3**
STATUS: **INSTALLED**
STATUS DATE: **NOT REPORTED**
PRODUCT: **GAS**
CAPACITY: **8000**
MATERIAL TANK CONSTRUCTION: **COMPOSITE**
MATERIAL PIPE CONSTRUCTION: **FIBERGLASS REINFORCED PLASTIC**
PIPE TYPE: **PRESSURE**
OVERFILL EXEMPT (a 'YES' indicates that it is not necessary to have Overfill for this tank): **NOT REPORTED**
OVERFILL INSTALLED DATE: **NOT REPORTED**

Underground Storage Tanks (UST)

SPILL EXEMPT (a 'YES' indicates that it is not necessary to have Spill for this tank): **NOT REPORTED**
SPILL DEVICE INSTALLED DATE: **NOT REPORTED**

TANK ID: **3**
STATUS: **UPGRADE REPAIR NOT MARKED**
STATUS DATE: **NOT REPORTED**
PRODUCT: **GAS**
CAPACITY: **8000**
MATERIAL TANK CONSTRUCTION: **COMPOSITE**
MATERIAL PIPE CONSTRUCTION: **FIBERGLASS REINFORCED PLASTIC**
PIPE TYPE: **PRESSURE**
OVERFILL EXEMPT (a 'YES' indicates that it is not necessary to have Overfill for this tank): **NOT REPORTED**
OVERFILL INSTALLED DATE: **NOT REPORTED**
SPILL EXEMPT (a 'YES' indicates that it is not necessary to have Spill for this tank): **NOT REPORTED**
SPILL DEVICE INSTALLED DATE: **NOT REPORTED**

TANK ID: **4**
STATUS: **REMOVED FROM GROUND**
STATUS DATE: **4/27/2016**
PRODUCT: **DIESEL**
CAPACITY: **6000**
MATERIAL TANK CONSTRUCTION: **COMPOSITE**
MATERIAL PIPE CONSTRUCTION: **FIBERGLASS REINFORCED PLASTIC**
PIPE TYPE: **PRESSURE**
OVERFILL EXEMPT (a 'YES' indicates that it is not necessary to have Overfill for this tank): **NOT REPORTED**
OVERFILL INSTALLED DATE: **4/1/1994**
SPILL EXEMPT (a 'YES' indicates that it is not necessary to have Spill for this tank): **NOT REPORTED**
SPILL DEVICE INSTALLED DATE: **4/1/1994**

TANK ID: **4**
STATUS: **TEMPORARILY OUT OF USE**
STATUS DATE: **3/28/2016**
PRODUCT: **DIESEL**
CAPACITY: **6000**
MATERIAL TANK CONSTRUCTION: **COMPOSITE**
MATERIAL PIPE CONSTRUCTION: **FIBERGLASS REINFORCED PLASTIC**
PIPE TYPE: **PRESSURE**
OVERFILL EXEMPT (a 'YES' indicates that it is not necessary to have Overfill for this tank): **NOT REPORTED**
OVERFILL INSTALLED DATE: **4/1/1994**
SPILL EXEMPT (a 'YES' indicates that it is not necessary to have Spill for this tank): **NOT REPORTED**
SPILL DEVICE INSTALLED DATE: **NOT REPORTED**

TANK ID: **4**
STATUS: **REMOVED FROM GROUND**
STATUS DATE: **1/1/1987**
PRODUCT: **DIESEL**
CAPACITY: **6000**

Underground Storage Tanks (UST)

MATERIAL TANK CONSTRUCTION: **COMPOSITE**
MATERIAL PIPE CONSTRUCTION: **FIBERGLASS REINFORCED PLASTIC**
PIPE TYPE: **PRESSURIZED**
OVERFILL EXEMPT (a 'YES' indicates that it is not necessary to have Overfill for this tank): **NOT REPORTED**
OVERFILL INSTALLED DATE: **4/1/1994**
SPILL EXEMPT (a 'YES' indicates that it is not necessary to have Spill for this tank): **NOT REPORTED**
SPILL DEVICE INSTALLED DATE: **4/1/1994**

TANK ID: **4**
STATUS: **CURRENTLY IN USE**
STATUS DATE: **NOT REPORTED**
PRODUCT: **DIESEL**
CAPACITY: **6000**
MATERIAL TANK CONSTRUCTION: **COMPOSITE**
MATERIAL PIPE CONSTRUCTION: **FIBERGLASS REINFORCED PLASTIC**
PIPE TYPE: **PRESSURE**
OVERFILL EXEMPT (a 'YES' indicates that it is not necessary to have Overfill for this tank): **NOT REPORTED**
OVERFILL INSTALLED DATE: **NOT REPORTED**
SPILL EXEMPT (a 'YES' indicates that it is not necessary to have Spill for this tank): **NOT REPORTED**
SPILL DEVICE INSTALLED DATE: **NOT REPORTED**

TANK ID: **4**
STATUS: **INSTALLED**
STATUS DATE: **NOT REPORTED**
PRODUCT: **DIESEL**
CAPACITY: **6000**
MATERIAL TANK CONSTRUCTION: **COMPOSITE**
MATERIAL PIPE CONSTRUCTION: **FIBERGLASS REINFORCED PLASTIC**
PIPE TYPE: **PRESSURE**
OVERFILL EXEMPT (a 'YES' indicates that it is not necessary to have Overfill for this tank): **NOT REPORTED**
OVERFILL INSTALLED DATE: **NOT REPORTED**
SPILL EXEMPT (a 'YES' indicates that it is not necessary to have Spill for this tank): **NOT REPORTED**
SPILL DEVICE INSTALLED DATE: **NOT REPORTED**

TANK ID: **4**
STATUS: **UPGRADE REPAIR NOT MARKED**
STATUS DATE: **NOT REPORTED**
PRODUCT: **DIESEL**
CAPACITY: **6000**
MATERIAL TANK CONSTRUCTION: **COMPOSITE**
MATERIAL PIPE CONSTRUCTION: **FIBERGLASS REINFORCED PLASTIC**
PIPE TYPE: **PRESSURE**
OVERFILL EXEMPT (a 'YES' indicates that it is not necessary to have Overfill for this tank): **NOT REPORTED**
OVERFILL INSTALLED DATE: **NOT REPORTED**
SPILL EXEMPT (a 'YES' indicates that it is not necessary to have Spill for this tank): **NOT REPORTED**
SPILL DEVICE INSTALLED DATE: **NOT REPORTED**

Underground Storage Tanks (UST)

TANK ID: 5
STATUS: **REMOVED FROM GROUND**
STATUS DATE: 4/27/2016
PRODUCT: **KEROSENE**
CAPACITY: 6000
MATERIAL TANK CONSTRUCTION: **COMPOSITE**
MATERIAL PIPE CONSTRUCTION: **FIBERGLASS REINFORCED PLASTIC**
PIPE TYPE: **PRESSURE**
OVERFILL EXEMPT (a 'YES' indicates that it is not necessary to have Overfill for this tank): **NOT REPORTED**
OVERFILL INSTALLED DATE: 4/1/1994
SPILL EXEMPT (a 'YES' indicates that it is not necessary to have Spill for this tank): **NOT REPORTED**
SPILL DEVICE INSTALLED DATE: 4/1/1994

TANK ID: 5
STATUS: **TEMPORARILY OUT OF USE**
STATUS DATE: 3/28/2016
PRODUCT: **KEROSENE**
CAPACITY: 6000
MATERIAL TANK CONSTRUCTION: **COMPOSITE**
MATERIAL PIPE CONSTRUCTION: **FIBERGLASS REINFORCED PLASTIC**
PIPE TYPE: **PRESSURE**
OVERFILL EXEMPT (a 'YES' indicates that it is not necessary to have Overfill for this tank): **NOT REPORTED**
OVERFILL INSTALLED DATE: 4/1/1994
SPILL EXEMPT (a 'YES' indicates that it is not necessary to have Spill for this tank): **NOT REPORTED**
SPILL DEVICE INSTALLED DATE: **NOT REPORTED**

TANK ID: 5
STATUS: **REMOVED FROM GROUND**
STATUS DATE: 1/1/1987
PRODUCT: **KEROSENE**
CAPACITY: 6000
MATERIAL TANK CONSTRUCTION: **COMPOSITE**
MATERIAL PIPE CONSTRUCTION: **FIBERGLASS REINFORCED PLASTIC**
PIPE TYPE: **PRESSURIZED**
OVERFILL EXEMPT (a 'YES' indicates that it is not necessary to have Overfill for this tank): **NOT REPORTED**
OVERFILL INSTALLED DATE: 4/1/1994
SPILL EXEMPT (a 'YES' indicates that it is not necessary to have Spill for this tank): **NOT REPORTED**
SPILL DEVICE INSTALLED DATE: 4/1/1994

TANK ID: 5
STATUS: **CURRENTLY IN USE**
STATUS DATE: **NOT REPORTED**
PRODUCT: **KEROSENE**
CAPACITY: 6000
MATERIAL TANK CONSTRUCTION: **COMPOSITE**
MATERIAL PIPE CONSTRUCTION: **FIBERGLASS REINFORCED PLASTIC**
PIPE TYPE: **PRESSURE**

Underground Storage Tanks (UST)

OVERFILL EXEMPT (a 'YES' indicates that it is not necessary to have Overfill for this tank): **NOT REPORTED**

OVERFILL INSTALLED DATE: **NOT REPORTED**

SPILL EXEMPT (a 'YES' indicates that it is not necessary to have Spill for this tank): **NOT REPORTED**

SPILL DEVICE INSTALLED DATE: **NOT REPORTED**

TANK ID: **5**

STATUS: **INSTALLED**

STATUS DATE: **NOT REPORTED**

PRODUCT: **KEROSENE**

CAPACITY: **6000**

MATERIAL TANK CONSTRUCTION: **COMPOSITE**

MATERIAL PIPE CONSTRUCTION: **FIBERGLASS REINFORCED PLASTIC**

PIPE TYPE: **PRESSURE**

OVERFILL EXEMPT (a 'YES' indicates that it is not necessary to have Overfill for this tank): **NOT REPORTED**

OVERFILL INSTALLED DATE: **NOT REPORTED**

SPILL EXEMPT (a 'YES' indicates that it is not necessary to have Spill for this tank): **NOT REPORTED**

SPILL DEVICE INSTALLED DATE: **NOT REPORTED**

TANK ID: **5**

STATUS: **UPGRADE REPAIR NOT MARKED**

STATUS DATE: **NOT REPORTED**

PRODUCT: **KEROSENE**

CAPACITY: **6000**

MATERIAL TANK CONSTRUCTION: **COMPOSITE**

MATERIAL PIPE CONSTRUCTION: **FIBERGLASS REINFORCED PLASTIC**

PIPE TYPE: **PRESSURE**

OVERFILL EXEMPT (a 'YES' indicates that it is not necessary to have Overfill for this tank): **NOT REPORTED**

OVERFILL INSTALLED DATE: **NOT REPORTED**

SPILL EXEMPT (a 'YES' indicates that it is not necessary to have Spill for this tank): **NOT REPORTED**

SPILL DEVICE INSTALLED DATE: **NOT REPORTED**

[Back to Report Summary](#)

Underground Storage Tanks (UST)

MAP ID# 3

Distance from Property: 0.053 mi. (280 ft.) SW
Elevation: 794 ft. (Equal to TP)

SITE INFORMATION

FACILITY ID: 10002587
NAME: INGLES GAS EXPRESS #76
ADDRESS: 879 JOE FRANK HARRIS PKWY
CARTERSVILLE, GA 30120
REGION: MOUNTAIN CARTERSVILLE
FACILITY TYPE: NOT MARKED
STATUS: ACTIVE
ORGANIZATION NAME: INGLES MARKETS INC
CONTACT ADDRESS: PO BOX 6676
ASHEVILLE, GA 28816
CONTACT PHONE: 828 6692941
DESCRIPTION: NOT REPORTED

TANK DETAILS

TANK ID: 1A
STATUS: CURRENTLY IN USE
STATUS DATE: 7/29/2016
PRODUCT: GAS (HISTORICAL USE)
CAPACITY: 25000
MATERIAL TANK CONSTRUCTION: FIBERGLASS DOUBLE WALLED
MATERIAL PIPE CONSTRUCTION: DOUBLE-WALLED FLEX
PIPE TYPE: PRESSURIZED
OVERFILL EXEMPT (a 'YES' indicates that it is not necessary to have Overfill for this tank): NO
OVERFILL INSTALLED DATE: 7/29/2016
SPILL EXEMPT (a 'YES' indicates that it is not necessary to have Spill for this tank): NO
SPILL DEVICE INSTALLED DATE: NOT REPORTED

TANK ID: 1B
STATUS: CURRENTLY IN USE
STATUS DATE: 7/29/2016
PRODUCT: GAS (HISTORICAL USE)
CAPACITY: 7000
MATERIAL TANK CONSTRUCTION: FIBERGLASS DOUBLE WALLED
MATERIAL PIPE CONSTRUCTION: DOUBLE-WALLED FLEX
PIPE TYPE: PRESSURIZED
OVERFILL EXEMPT (a 'YES' indicates that it is not necessary to have Overfill for this tank): NO
OVERFILL INSTALLED DATE: 7/29/2016
SPILL EXEMPT (a 'YES' indicates that it is not necessary to have Spill for this tank): NO
SPILL DEVICE INSTALLED DATE: NOT REPORTED

TANK ID: 2A
STATUS: CURRENTLY IN USE
STATUS DATE: 7/29/2016
PRODUCT: DIESEL

Underground Storage Tanks (UST)

CAPACITY: **5000**

MATERIAL TANK CONSTRUCTION: **FIBERGLASS DOUBLE WALLED**

MATERIAL PIPE CONSTRUCTION: **DOUBLE-WALLED FLEX**

PIPE TYPE: **PRESSURIZED**

OVERFILL EXEMPT (a 'YES' indicates that it is not necessary to have Overfill for this tank): **NO**

OVERFILL INSTALLED DATE: **7/29/2016**

SPILL EXEMPT (a 'YES' indicates that it is not necessary to have Spill for this tank): **NO**

SPILL DEVICE INSTALLED DATE: **NOT REPORTED**

TANK ID: **2B**

STATUS: **CURRENTLY IN USE**

STATUS DATE: **7/29/2016**

PRODUCT: **DIESEL**

CAPACITY: **5000**

MATERIAL TANK CONSTRUCTION: **FIBERGLASS DOUBLE WALLED**

MATERIAL PIPE CONSTRUCTION: **DOUBLE-WALLED FLEX**

PIPE TYPE: **PRESSURIZED**

OVERFILL EXEMPT (a 'YES' indicates that it is not necessary to have Overfill for this tank): **NO**

OVERFILL INSTALLED DATE: **7/29/2016**

SPILL EXEMPT (a 'YES' indicates that it is not necessary to have Spill for this tank): **NO**

SPILL DEVICE INSTALLED DATE: **NOT REPORTED**

[Back to Report Summary](#)

Leaking Underground Storage Tanks (LUST)

MAP ID# 4

Distance from Property: 0.104 mi. (549 ft.) WNW
Elevation: 783 ft. (Lower than TP)

SITE INFORMATION

FACILITY ID: 4080169
NAME: COLLINS POINT TEXACO
ADDRESS: 901 JOE FRANK HARRIS PKWY
CARTERSVILLE, GA 30120
COUNTY: BARTOW

SITE DETAILS

LEAK ID: 1
DESCRIPTION: CONFIRMED RELEASE
DATE RECEIVED: 03/02/1994
CONFIRM RELEASE DATE: 3/2/1994
NO FURTHER ACTION DATE: 8/2/1994
PROJECT NAME: UST - 1 - COLLINS POINT TEXACO
SITE CODE DESCRIPTION: OWNER/OPERATOR FUNDED SITE
PROJECT OFFICER: KENNETH PERRY
CLEANUP STATUS: NFA - NO FURTHER ACTION

[Back to Report Summary](#)

Underground Storage Tanks (UST)

MAP ID# 4

Distance from Property: 0.104 mi. (549 ft.) WNW
Elevation: 783 ft. (Lower than TP)

SITE INFORMATION

FACILITY ID: 4080169
NAME: COLLINS POINT TEXACO
ADDRESS: 901 JOE FRANK HARRIS PKWY
CARTERSVILLE, GA 30120
REGION: MOUNTAIN CARTERSVILLE
FACILITY TYPE: GAS STATION
STATUS: INACTIVE
ORGANIZATION NAME: TAG MARTS INC DBA MARMAC OIL COMPANY
CONTACT ADDRESS: PO BOX 771
DALTON, GA 30722
CONTACT PHONE: 706 6251249
DESCRIPTION: G.U.S.T. TRUST FUND

TANK DETAILS

TANK ID: 1
STATUS: REMOVED FROM GROUND
STATUS DATE: 2/1/1993
PRODUCT: GAS
CAPACITY: 4000
MATERIAL TANK CONSTRUCTION: BARE STEEL
MATERIAL PIPE CONSTRUCTION: GALVANIZED STEEL
PIPE TYPE: NOT MARKED
OVERFILL EXEMPT (a 'YES' indicates that it is not necessary to have Overfill for this tank): NOT REPORTED
OVERFILL INSTALLED DATE: NOT REPORTED
SPILL EXEMPT (a 'YES' indicates that it is not necessary to have Spill for this tank): NOT REPORTED
SPILL DEVICE INSTALLED DATE: NOT REPORTED

TANK ID: 1
STATUS: REMOVED FROM GROUND
STATUS DATE: 4/25/1960
PRODUCT: GAS (HISTORICAL USE)
CAPACITY: 4000
MATERIAL TANK CONSTRUCTION: BARE STEEL
MATERIAL PIPE CONSTRUCTION: GALVANIZED STEEL
PIPE TYPE: NOT REPORTED
OVERFILL EXEMPT (a 'YES' indicates that it is not necessary to have Overfill for this tank): NOT REPORTED
OVERFILL INSTALLED DATE: NOT REPORTED
SPILL EXEMPT (a 'YES' indicates that it is not necessary to have Spill for this tank): NOT REPORTED
SPILL DEVICE INSTALLED DATE: NOT REPORTED

TANK ID: 1
STATUS: INSTALLED
STATUS DATE: NOT REPORTED
PRODUCT: GAS

Underground Storage Tanks (UST)

CAPACITY: **4000**
MATERIAL TANK CONSTRUCTION: **BARE STEEL**
MATERIAL PIPE CONSTRUCTION: **GALVANIZED STEEL**
PIPE TYPE: **NOT MARKED**
OVERFILL EXEMPT (a 'YES' indicates that it is not necessary to have Overfill for this tank): **NOT REPORTED**
OVERFILL INSTALLED DATE: **NOT REPORTED**
SPILL EXEMPT (a 'YES' indicates that it is not necessary to have Spill for this tank): **NOT REPORTED**
SPILL DEVICE INSTALLED DATE: **NOT REPORTED**

TANK ID: **1**
STATUS: **REMOVED FROM GROUND**
STATUS DATE: **NOT REPORTED**
PRODUCT: **GAS**
CAPACITY: **4000**
MATERIAL TANK CONSTRUCTION: **BARE STEEL**
MATERIAL PIPE CONSTRUCTION: **GALVANIZED STEEL**
PIPE TYPE: **NOT MARKED**
OVERFILL EXEMPT (a 'YES' indicates that it is not necessary to have Overfill for this tank): **NOT REPORTED**
OVERFILL INSTALLED DATE: **NOT REPORTED**
SPILL EXEMPT (a 'YES' indicates that it is not necessary to have Spill for this tank): **NOT REPORTED**
SPILL DEVICE INSTALLED DATE: **NOT REPORTED**

TANK ID: **1**
STATUS: **UPGRADE REPAIR NOT MARKED**
STATUS DATE: **NOT REPORTED**
PRODUCT: **GAS**
CAPACITY: **4000**
MATERIAL TANK CONSTRUCTION: **BARE STEEL**
MATERIAL PIPE CONSTRUCTION: **GALVANIZED STEEL**
PIPE TYPE: **NOT MARKED**
OVERFILL EXEMPT (a 'YES' indicates that it is not necessary to have Overfill for this tank): **NOT REPORTED**
OVERFILL INSTALLED DATE: **NOT REPORTED**
SPILL EXEMPT (a 'YES' indicates that it is not necessary to have Spill for this tank): **NOT REPORTED**
SPILL DEVICE INSTALLED DATE: **NOT REPORTED**

TANK ID: **2**
STATUS: **REMOVED FROM GROUND**
STATUS DATE: **2/1/1993**
PRODUCT: **GAS**
CAPACITY: **3000**
MATERIAL TANK CONSTRUCTION: **BARE STEEL**
MATERIAL PIPE CONSTRUCTION: **GALVANIZED STEEL**
PIPE TYPE: **NOT MARKED**
OVERFILL EXEMPT (a 'YES' indicates that it is not necessary to have Overfill for this tank): **NOT REPORTED**
OVERFILL INSTALLED DATE: **NOT REPORTED**
SPILL EXEMPT (a 'YES' indicates that it is not necessary to have Spill for this tank): **NOT REPORTED**
SPILL DEVICE INSTALLED DATE: **NOT REPORTED**

Underground Storage Tanks (UST)

TANK ID: 2
STATUS: **REMOVED FROM GROUND**
STATUS DATE: 4/25/1960
PRODUCT: **GAS (HISTORICAL USE)**
CAPACITY: **3000**
MATERIAL TANK CONSTRUCTION: **BARE STEEL**
MATERIAL PIPE CONSTRUCTION: **GALVANIZED STEEL**
PIPE TYPE: **NOT REPORTED**
OVERFILL EXEMPT (a 'YES' indicates that it is not necessary to have Overfill for this tank): **NOT REPORTED**
OVERFILL INSTALLED DATE: **NOT REPORTED**
SPILL EXEMPT (a 'YES' indicates that it is not necessary to have Spill for this tank): **NOT REPORTED**
SPILL DEVICE INSTALLED DATE: **NOT REPORTED**

TANK ID: 2
STATUS: **INSTALLED**
STATUS DATE: **NOT REPORTED**
PRODUCT: **GAS**
CAPACITY: **3000**
MATERIAL TANK CONSTRUCTION: **BARE STEEL**
MATERIAL PIPE CONSTRUCTION: **GALVANIZED STEEL**
PIPE TYPE: **NOT MARKED**
OVERFILL EXEMPT (a 'YES' indicates that it is not necessary to have Overfill for this tank): **NOT REPORTED**
OVERFILL INSTALLED DATE: **NOT REPORTED**
SPILL EXEMPT (a 'YES' indicates that it is not necessary to have Spill for this tank): **NOT REPORTED**
SPILL DEVICE INSTALLED DATE: **NOT REPORTED**

TANK ID: 2
STATUS: **REMOVED FROM GROUND**
STATUS DATE: **NOT REPORTED**
PRODUCT: **GAS**
CAPACITY: **3000**
MATERIAL TANK CONSTRUCTION: **BARE STEEL**
MATERIAL PIPE CONSTRUCTION: **GALVANIZED STEEL**
PIPE TYPE: **NOT MARKED**
OVERFILL EXEMPT (a 'YES' indicates that it is not necessary to have Overfill for this tank): **NOT REPORTED**
OVERFILL INSTALLED DATE: **NOT REPORTED**
SPILL EXEMPT (a 'YES' indicates that it is not necessary to have Spill for this tank): **NOT REPORTED**
SPILL DEVICE INSTALLED DATE: **NOT REPORTED**

TANK ID: 2
STATUS: **UPGRADE REPAIR NOT MARKED**
STATUS DATE: **NOT REPORTED**
PRODUCT: **GAS**
CAPACITY: **3000**
MATERIAL TANK CONSTRUCTION: **BARE STEEL**
MATERIAL PIPE CONSTRUCTION: **GALVANIZED STEEL**

Underground Storage Tanks (UST)

PIPE TYPE: **NOT MARKED**

OVERFILL EXEMPT (a 'YES' indicates that it is not necessary to have Overfill for this tank): **NOT REPORTED**

OVERFILL INSTALLED DATE: **NOT REPORTED**

SPILL EXEMPT (a 'YES' indicates that it is not necessary to have Spill for this tank): **NOT REPORTED**

SPILL DEVICE INSTALLED DATE: **NOT REPORTED**

TANK ID: **3**

STATUS: **REMOVED FROM GROUND**

STATUS DATE: **2/1/1993**

PRODUCT: **GAS**

CAPACITY: **3000**

MATERIAL TANK CONSTRUCTION: **BARE STEEL**

MATERIAL PIPE CONSTRUCTION: **GALVANIZED STEEL**

PIPE TYPE: **NOT MARKED**

OVERFILL EXEMPT (a 'YES' indicates that it is not necessary to have Overfill for this tank): **NOT REPORTED**

OVERFILL INSTALLED DATE: **NOT REPORTED**

SPILL EXEMPT (a 'YES' indicates that it is not necessary to have Spill for this tank): **NOT REPORTED**

SPILL DEVICE INSTALLED DATE: **NOT REPORTED**

TANK ID: **3**

STATUS: **REMOVED FROM GROUND**

STATUS DATE: **4/25/1960**

PRODUCT: **GAS (HISTORICAL USE)**

CAPACITY: **3000**

MATERIAL TANK CONSTRUCTION: **BARE STEEL**

MATERIAL PIPE CONSTRUCTION: **GALVANIZED STEEL**

PIPE TYPE: **NOT REPORTED**

OVERFILL EXEMPT (a 'YES' indicates that it is not necessary to have Overfill for this tank): **NOT REPORTED**

OVERFILL INSTALLED DATE: **NOT REPORTED**

SPILL EXEMPT (a 'YES' indicates that it is not necessary to have Spill for this tank): **NOT REPORTED**

SPILL DEVICE INSTALLED DATE: **NOT REPORTED**

TANK ID: **3**

STATUS: **INSTALLED**

STATUS DATE: **NOT REPORTED**

PRODUCT: **GAS**

CAPACITY: **3000**

MATERIAL TANK CONSTRUCTION: **BARE STEEL**

MATERIAL PIPE CONSTRUCTION: **GALVANIZED STEEL**

PIPE TYPE: **NOT MARKED**

OVERFILL EXEMPT (a 'YES' indicates that it is not necessary to have Overfill for this tank): **NOT REPORTED**

OVERFILL INSTALLED DATE: **NOT REPORTED**

SPILL EXEMPT (a 'YES' indicates that it is not necessary to have Spill for this tank): **NOT REPORTED**

SPILL DEVICE INSTALLED DATE: **NOT REPORTED**

TANK ID: **3**

STATUS: **REMOVED FROM GROUND**

Underground Storage Tanks (UST)

STATUS DATE: **NOT REPORTED**
PRODUCT: **GAS**
CAPACITY: **3000**
MATERIAL TANK CONSTRUCTION: **BARE STEEL**
MATERIAL PIPE CONSTRUCTION: **GALVANIZED STEEL**
PIPE TYPE: **NOT MARKED**
OVERFILL EXEMPT (a 'YES' indicates that it is not necessary to have Overfill for this tank): **NOT REPORTED**
OVERFILL INSTALLED DATE: **NOT REPORTED**
SPILL EXEMPT (a 'YES' indicates that it is not necessary to have Spill for this tank): **NOT REPORTED**
SPILL DEVICE INSTALLED DATE: **NOT REPORTED**

TANK ID: **3**
STATUS: **UPGRADE REPAIR NOT MARKED**
STATUS DATE: **NOT REPORTED**
PRODUCT: **GAS**
CAPACITY: **3000**
MATERIAL TANK CONSTRUCTION: **BARE STEEL**
MATERIAL PIPE CONSTRUCTION: **GALVANIZED STEEL**
PIPE TYPE: **NOT MARKED**
OVERFILL EXEMPT (a 'YES' indicates that it is not necessary to have Overfill for this tank): **NOT REPORTED**
OVERFILL INSTALLED DATE: **NOT REPORTED**
SPILL EXEMPT (a 'YES' indicates that it is not necessary to have Spill for this tank): **NOT REPORTED**
SPILL DEVICE INSTALLED DATE: **NOT REPORTED**

TANK ID: **4**
STATUS: **REMOVED FROM GROUND**
STATUS DATE: **2/1/1993**
PRODUCT: **GAS**
CAPACITY: **3000**
MATERIAL TANK CONSTRUCTION: **BARE STEEL**
MATERIAL PIPE CONSTRUCTION: **GALVANIZED STEEL**
PIPE TYPE: **NOT MARKED**
OVERFILL EXEMPT (a 'YES' indicates that it is not necessary to have Overfill for this tank): **NOT REPORTED**
OVERFILL INSTALLED DATE: **NOT REPORTED**
SPILL EXEMPT (a 'YES' indicates that it is not necessary to have Spill for this tank): **NOT REPORTED**
SPILL DEVICE INSTALLED DATE: **NOT REPORTED**

TANK ID: **4**
STATUS: **REMOVED FROM GROUND**
STATUS DATE: **4/25/1960**
PRODUCT: **GAS (HISTORICAL USE)**
CAPACITY: **3000**
MATERIAL TANK CONSTRUCTION: **BARE STEEL**
MATERIAL PIPE CONSTRUCTION: **GALVANIZED STEEL**
PIPE TYPE: **NOT REPORTED**
OVERFILL EXEMPT (a 'YES' indicates that it is not necessary to have Overfill for this tank): **NOT REPORTED**
OVERFILL INSTALLED DATE: **NOT REPORTED**

Underground Storage Tanks (UST)

SPILL EXEMPT (a 'YES' indicates that it is not necessary to have Spill for this tank): **NOT REPORTED**
SPILL DEVICE INSTALLED DATE: **NOT REPORTED**

TANK ID: **4**
STATUS: **INSTALLED**
STATUS DATE: **NOT REPORTED**
PRODUCT: **GAS**
CAPACITY: **3000**
MATERIAL TANK CONSTRUCTION: **BARE STEEL**
MATERIAL PIPE CONSTRUCTION: **GALVANIZED STEEL**
PIPE TYPE: **NOT MARKED**
OVERFILL EXEMPT (a 'YES' indicates that it is not necessary to have Overfill for this tank): **NOT REPORTED**
OVERFILL INSTALLED DATE: **NOT REPORTED**
SPILL EXEMPT (a 'YES' indicates that it is not necessary to have Spill for this tank): **NOT REPORTED**
SPILL DEVICE INSTALLED DATE: **NOT REPORTED**

TANK ID: **4**
STATUS: **REMOVED FROM GROUND**
STATUS DATE: **NOT REPORTED**
PRODUCT: **GAS**
CAPACITY: **3000**
MATERIAL TANK CONSTRUCTION: **BARE STEEL**
MATERIAL PIPE CONSTRUCTION: **GALVANIZED STEEL**
PIPE TYPE: **NOT MARKED**
OVERFILL EXEMPT (a 'YES' indicates that it is not necessary to have Overfill for this tank): **NOT REPORTED**
OVERFILL INSTALLED DATE: **NOT REPORTED**
SPILL EXEMPT (a 'YES' indicates that it is not necessary to have Spill for this tank): **NOT REPORTED**
SPILL DEVICE INSTALLED DATE: **NOT REPORTED**

TANK ID: **4**
STATUS: **UPGRADE REPAIR NOT MARKED**
STATUS DATE: **NOT REPORTED**
PRODUCT: **GAS**
CAPACITY: **3000**
MATERIAL TANK CONSTRUCTION: **BARE STEEL**
MATERIAL PIPE CONSTRUCTION: **GALVANIZED STEEL**
PIPE TYPE: **NOT MARKED**
OVERFILL EXEMPT (a 'YES' indicates that it is not necessary to have Overfill for this tank): **NOT REPORTED**
OVERFILL INSTALLED DATE: **NOT REPORTED**
SPILL EXEMPT (a 'YES' indicates that it is not necessary to have Spill for this tank): **NOT REPORTED**
SPILL DEVICE INSTALLED DATE: **NOT REPORTED**

TANK ID: **5**
STATUS: **REMOVED FROM GROUND**
STATUS DATE: **2/1/1993**
PRODUCT: **DIESEL**
CAPACITY: **4000**

Underground Storage Tanks (UST)

MATERIAL TANK CONSTRUCTION: **BARE STEEL**
MATERIAL PIPE CONSTRUCTION: **GALVANIZED STEEL**
PIPE TYPE: **NOT MARKED**
OVERFILL EXEMPT (a 'YES' indicates that it is not necessary to have Overfill for this tank): **NOT REPORTED**
OVERFILL INSTALLED DATE: **NOT REPORTED**
SPILL EXEMPT (a 'YES' indicates that it is not necessary to have Spill for this tank): **NOT REPORTED**
SPILL DEVICE INSTALLED DATE: **NOT REPORTED**

TANK ID: **5**
STATUS: **REMOVED FROM GROUND**
STATUS DATE: **4/25/1978**
PRODUCT: **DIESEL**
CAPACITY: **4000**
MATERIAL TANK CONSTRUCTION: **BARE STEEL**
MATERIAL PIPE CONSTRUCTION: **GALVANIZED STEEL**
PIPE TYPE: **NOT REPORTED**
OVERFILL EXEMPT (a 'YES' indicates that it is not necessary to have Overfill for this tank): **NOT REPORTED**
OVERFILL INSTALLED DATE: **NOT REPORTED**
SPILL EXEMPT (a 'YES' indicates that it is not necessary to have Spill for this tank): **NOT REPORTED**
SPILL DEVICE INSTALLED DATE: **NOT REPORTED**

TANK ID: **5**
STATUS: **INSTALLED**
STATUS DATE: **NOT REPORTED**
PRODUCT: **DIESEL**
CAPACITY: **4000**
MATERIAL TANK CONSTRUCTION: **BARE STEEL**
MATERIAL PIPE CONSTRUCTION: **GALVANIZED STEEL**
PIPE TYPE: **NOT MARKED**
OVERFILL EXEMPT (a 'YES' indicates that it is not necessary to have Overfill for this tank): **NOT REPORTED**
OVERFILL INSTALLED DATE: **NOT REPORTED**
SPILL EXEMPT (a 'YES' indicates that it is not necessary to have Spill for this tank): **NOT REPORTED**
SPILL DEVICE INSTALLED DATE: **NOT REPORTED**

TANK ID: **5**
STATUS: **REMOVED FROM GROUND**
STATUS DATE: **NOT REPORTED**
PRODUCT: **DIESEL**
CAPACITY: **4000**
MATERIAL TANK CONSTRUCTION: **BARE STEEL**
MATERIAL PIPE CONSTRUCTION: **GALVANIZED STEEL**
PIPE TYPE: **NOT MARKED**
OVERFILL EXEMPT (a 'YES' indicates that it is not necessary to have Overfill for this tank): **NOT REPORTED**
OVERFILL INSTALLED DATE: **NOT REPORTED**
SPILL EXEMPT (a 'YES' indicates that it is not necessary to have Spill for this tank): **NOT REPORTED**
SPILL DEVICE INSTALLED DATE: **NOT REPORTED**

Underground Storage Tanks (UST)

TANK ID: 5
STATUS: **UPGRADE REPAIR NOT MARKED**
STATUS DATE: **NOT REPORTED**
PRODUCT: **DIESEL**
CAPACITY: **4000**
MATERIAL TANK CONSTRUCTION: **BARE STEEL**
MATERIAL PIPE CONSTRUCTION: **GALVANIZED STEEL**
PIPE TYPE: **NOT MARKED**
OVERFILL EXEMPT (a 'YES' indicates that it is not necessary to have Overfill for this tank): **NOT REPORTED**
OVERFILL INSTALLED DATE: **NOT REPORTED**
SPILL EXEMPT (a 'YES' indicates that it is not necessary to have Spill for this tank): **NOT REPORTED**
SPILL DEVICE INSTALLED DATE: **NOT REPORTED**

TANK ID: 6
STATUS: **REMOVED FROM GROUND**
STATUS DATE: **2/1/1993**
PRODUCT: **USED OIL**
CAPACITY: **500**
MATERIAL TANK CONSTRUCTION: **BARE STEEL**
MATERIAL PIPE CONSTRUCTION: **GALVANIZED STEEL**
PIPE TYPE: **NOT MARKED**
OVERFILL EXEMPT (a 'YES' indicates that it is not necessary to have Overfill for this tank): **YES**
OVERFILL INSTALLED DATE: **NOT REPORTED**
SPILL EXEMPT (a 'YES' indicates that it is not necessary to have Spill for this tank): **YES**
SPILL DEVICE INSTALLED DATE: **NOT REPORTED**

TANK ID: 6
STATUS: **REMOVED FROM GROUND**
STATUS DATE: **4/25/1960**
PRODUCT: **USED OIL**
CAPACITY: **500**
MATERIAL TANK CONSTRUCTION: **BARE STEEL**
MATERIAL PIPE CONSTRUCTION: **GALVANIZED STEEL**
PIPE TYPE: **NOT REPORTED**
OVERFILL EXEMPT (a 'YES' indicates that it is not necessary to have Overfill for this tank): **YES**
OVERFILL INSTALLED DATE: **NOT REPORTED**
SPILL EXEMPT (a 'YES' indicates that it is not necessary to have Spill for this tank): **YES**
SPILL DEVICE INSTALLED DATE: **NOT REPORTED**

TANK ID: 6
STATUS: **INSTALLED**
STATUS DATE: **NOT REPORTED**
PRODUCT: **USED OIL**
CAPACITY: **500**
MATERIAL TANK CONSTRUCTION: **BARE STEEL**
MATERIAL PIPE CONSTRUCTION: **GALVANIZED STEEL**
PIPE TYPE: **NOT MARKED**

Underground Storage Tanks (UST)

OVERFILL EXEMPT (a 'YES' indicates that it is not necessary to have Overfill for this tank): **YES**

OVERFILL INSTALLED DATE: **NOT REPORTED**

SPILL EXEMPT (a 'YES' indicates that it is not necessary to have Spill for this tank): **YES**

SPILL DEVICE INSTALLED DATE: **NOT REPORTED**

TANK ID: **6**

STATUS: **REMOVED FROM GROUND**

STATUS DATE: **NOT REPORTED**

PRODUCT: **USED OIL**

CAPACITY: **500**

MATERIAL TANK CONSTRUCTION: **BARE STEEL**

MATERIAL PIPE CONSTRUCTION: **GALVANIZED STEEL**

PIPE TYPE: **NOT MARKED**

OVERFILL EXEMPT (a 'YES' indicates that it is not necessary to have Overfill for this tank): **YES**

OVERFILL INSTALLED DATE: **NOT REPORTED**

SPILL EXEMPT (a 'YES' indicates that it is not necessary to have Spill for this tank): **YES**

SPILL DEVICE INSTALLED DATE: **NOT REPORTED**

TANK ID: **6**

STATUS: **UPGRADE REPAIR NOT MARKED**

STATUS DATE: **NOT REPORTED**

PRODUCT: **USED OIL**

CAPACITY: **500**

MATERIAL TANK CONSTRUCTION: **BARE STEEL**

MATERIAL PIPE CONSTRUCTION: **GALVANIZED STEEL**

PIPE TYPE: **NOT MARKED**

OVERFILL EXEMPT (a 'YES' indicates that it is not necessary to have Overfill for this tank): **YES**

OVERFILL INSTALLED DATE: **NOT REPORTED**

SPILL EXEMPT (a 'YES' indicates that it is not necessary to have Spill for this tank): **YES**

SPILL DEVICE INSTALLED DATE: **NOT REPORTED**

[Back to Report Summary](#)

Resource Conservation & Recovery Act - Generator (RCRAGR04)

MAP ID# 5

Distance from Property: 0.121 mi. (639 ft.) SSE
Elevation: 808 ft. (Higher than TP)

FACILITY INFORMATION

EPA ID#: GAR000014167

NAME: CANDY APPLE CUSTOM II INC

ADDRESS: 846 JOE FRANK HARRIS PKWY SE
CARTERSVILLE, GA 30121

CONTACT NAME: SALLY SARGENT

CONTACT ADDRESS: 846 JOE FRANK HARRIS PKWY SE
CARTERSVILLE GA 30121

CONTACT PHONE: 770-606-1800

NON-NOTIFIER: NOT A NON-NOTIFIER

DATE RECEIVED BY AGENCY: 06/15/2012

OWNER TYPE: PRIVATE

OWNER NAME: MARTIN S YOUNG & KEN SARGENT

OPERATOR TYPE: PRIVATE

OPERATOR NAME: SALLY SARGENT

CERTIFICATION

CERTIFICATION NAME:	CERTIFICATION TITLE:	CERTIFICATION SIGNED DATE:
SALLY SARGENT	OWNER	04/17/2012
KENNETH A SARGENT	MANAGING MEMBER	03/23/2005

INDUSTRY CLASSIFICATION (NAICS)

811121 - AUTOMOTIVE BODY, PAINT, AND INTERIOR REPAIR AND MAINTENANCE

CURRENT ACTIVITY INFORMATION

GENERATOR STATUS: **CONDITIONALLY EXEMPT SMALL QUANTITY GENERATOR** LAST UPDATED DATE: 06/20/2012

SUBJECT TO CORRECTIVE ACTION UNIVERSE: **NO**

TDSFs POTENTIALLY SUBJECT TO CORRECTIVE ACTION UNDER 3004 (u)/(v) UNIVERSE: **NO**

TDSFs ONLY SUBJECT TO CORRECTIVE ACTION UNDER DISCRETIONARY AUTHORITIES UNIVERSE: **NO**

NON TDSFs WHERE RCRA CORRECTIVE ACTION HAS BEEN IMPOSED UNIVERSE: **NO**

CORRECTIVE ACTION WORKLOAD UNIVERSE: **NO**

IMPORTER: **NO**

UNDERGROUND INJECTION: **NO**

MIXED WASTE GENERATOR: **NO**

UNIVERSAL WASTE DESTINATION FACILITY: **NO**

RECYCLER: **NO**

TRANSFER FACILITY: **NO**

TRANSPORTER: **NO**

USED OIL FUEL BURNER: **NO**

ONSITE BURNER EXEMPTION: **NO**

USED OIL PROCESSOR: **NO**

FURNACE EXEMPTION: **NO**

USED OIL FUEL MARKETER TO BURNER: **NO**

USED OIL REFINER: **NO**

SPECIFICATION USED OIL MARKETER: **NO**

USED OIL TRANSFER FACILITY: **NO**

USED OIL TRANSPORTER: **NO**

COMPLIANCE, MONITORING AND ENFORCEMENT INFORMATION

EVALUATIONS

11/01/2006 CEI COMPLIANCE EVALUATION INSPECTION ON-SITE

VIOLATIONS

11/01/2006 262.A GENERATORS - GENERAL

11/01/2006 262.C GENERATORS - PRE-TRANSPORT

11/01/2006 265.I TSD IS-CONTAINER USE AND MANAGEMENT

ENFORCEMENTS

12/08/2006 120 WRITTEN INFORMAL

Resource Conservation & Recovery Act - Generator (RCRAGR04)

HAZARDOUS WASTE

D001 IGNITABLE WASTE

F003 THE FOLLOWING SPENT NON-HALOGENATED SOLVENTS: XYLENE, ACETONE, ETHYL ACETATE, ETHYL BENZENE, ETHYL ETHER, METHYL ISOBUTYL KETONE, N-BUTYL ALCOHOL, CYCLOHEXANONE, AND METHANOL; ALL SPENT SOLVENT MIXTURES/BLENDS CONTAINING, BEFORE USE, ONLY THE ABOVE SPENT NONHALOGENATED SOLVENTS; AND ALL SPENT SOLVENT MIXTURES/BLENDS CONTAINING, BEFORE USE, ONE OR MORE OF THE ABOVE NONHALOGENATED SOLVENTS, AND A TOTAL OF TEN PERCENT OR MORE (BY VOLUME) OF ONE OR MORE OF THOSE SOLVENTS LISTED IN F001, F002, F004, AND F005; AND STILL BOTTOMS FROM THE RECOVERY OF THESE SPENT SOLVENTS AND SPENT SOLVENT MIXTURES.

F005 THE FOLLOWING SPENT NONHALOGENATED SOLVENTS: TOLUENE, METHYL ETHYL KETONE, CARBON DISULFIDE, ISOBUTANOL, PYRIDINE, BENZENE, 2-ETHOXYETHANOL, AND 2-NITROPROPANE; ALL SPENT SOLVENT MIXTURES/BLENDS CONTAINING, BEFORE USE, A TOTAL OF TEN PERCENT OR MORE (BY VOLUME) OF ONE OR MORE OF THE ABOVE NONHALOGENATED SOLVENTS OR THOSE SOLVENTS LISTED IN F001, F002, OR F004; AND STILL BOTTOMS FROM THE RECOVERY OF THESE SPENT SOLVENTS AND SPENT SOLVENT MIXTURES.

UNIVERSAL WASTE - NO UNIVERSAL WASTE REPORTED -

CORRECTIVE ACTION AREA - NO CORRECTIVE ACTION AREA INFORMATION REPORTED -

CORRECTIVE ACTION EVENT

NO CORRECTIVE ACTION EVENT(S) REPORTED

[Back to Report Summary](#)

Leaking Underground Storage Tanks (LUST)

MAP ID# 6

Distance from Property: 0.336 mi. (1,774 ft.) SSE
Elevation: 829 ft. (Higher than TP)

SITE INFORMATION

FACILITY ID: 9008060

NAME: DON VOYLES DODGE CHRYSLER PLYMOU

ADDRESS: 816 JOE FRANK HARRIS PKWY
CARTERSVILLE, GA 30120

COUNTY: BARTOW

SITE DETAILS

LEAK ID: CLOSURE

DESCRIPTION: NOT REPORTED

DATE RECEIVED: NOT REPORTED

CONFIRM RELEASE DATE: NOT REPORTED

NO FURTHER ACTION DATE: 11/25/1996

PROJECT NAME: UST - CLOSURE - DON VOYLES DODGE CHRYSLER PLYMOU

SITE CODE DESCRIPTION: OWNER/OPERATOR FUNDED SITE

PROJECT OFFICER: EPD MIGRATION

CLEANUP STATUS: NFA - CLEAN CLOSURE

[Back to Report Summary](#)

Leaking Underground Storage Tanks (LUST)

MAP ID# 7

Distance from Property: 0.414 mi. (2,186 ft.) SSE

Elevation: 811 ft. (Higher than TP)

SITE INFORMATION

FACILITY ID: 4080013

NAME: AADESHWAR 9999 INC

ADDRESS: 800 JOE FRANK HARRIS PKWY

CARTERSVILLE, GA 30120

COUNTY: BARTOW

SITE DETAILS

LEAK ID: 1

DESCRIPTION: CONFIRMED RELEASE

DATE RECEIVED: 10/23/1998

CONFIRM RELEASE DATE: 10/23/1998

NO FURTHER ACTION DATE: 1/29/2013

PROJECT NAME: UST - 1 - AADESHWAR 9999 INC

SITE CODE DESCRIPTION: ELIGIBLE GUST TRUST FUND REIMBURSEMENT SITE

PROJECT OFFICER: ABIOLA BADRU

CLEANUP STATUS: NFA -MONITORING ONLY (MNA)

[Back to Report Summary](#)

Leaking Underground Storage Tanks (LUST)

MAP ID# 8

Distance from Property: 0.437 mi. (2,307 ft.) W
Elevation: 761 ft. (Lower than TP)

SITE INFORMATION

FACILITY ID: 4080129
NAME: MU & DAAS INC
ADDRESS: 1139 N TENNESSEE ST
CARTERSVILLE, GA 30120
COUNTY: BARTOW

SITE DETAILS

LEAK ID: 1
DESCRIPTION: **CONFIRMED RELEASE**
DATE RECEIVED: 06/15/1999
CONFIRM RELEASE DATE: 6/15/1999
NO FURTHER ACTION DATE: 7/18/2012
PROJECT NAME: UST - 1 - MU & DAAS INC
SITE CODE DESCRIPTION: ASSIGNED GUST TRUST FUND CONTRACTOR SITE
PROJECT OFFICER: UNDINE JOHNSON
CLEANUP STATUS: NFA -MONITORING ONLY (MNA)

LEAK ID: 2
DESCRIPTION: **SUSPECTED RELEASE**
DATE RECEIVED: 09/15/1999
CONFIRM RELEASE DATE: NOT REPORTED
NO FURTHER ACTION DATE: NOT REPORTED
PROJECT NAME: UST - 2 - MU & DAAS INC
SITE CODE DESCRIPTION: POTENTIAL GUST TRUST FUND REIMBURSEMENT SITE
PROJECT OFFICER: SHAHEER MUHANNA
CLEANUP STATUS: NFA - SUSPECTED RELEASE

LEAK ID: 3
DESCRIPTION: **SUSPECTED RELEASE**
DATE RECEIVED: 10/18/1999
CONFIRM RELEASE DATE: NOT REPORTED
NO FURTHER ACTION DATE: NOT REPORTED
PROJECT NAME: UST - 3 - MU & DAAS INC
SITE CODE DESCRIPTION: POTENTIAL GUST TRUST FUND REIMBURSEMENT SITE
PROJECT OFFICER: SHAHEER MUHANNA
CLEANUP STATUS: NFA - SUSPECTED RELEASE

LEAK ID: 4
DESCRIPTION: **SUSPECTED RELEASE**
DATE RECEIVED: 11/15/1999
CONFIRM RELEASE DATE: NOT REPORTED
NO FURTHER ACTION DATE: NOT REPORTED
PROJECT NAME: UST - 4 - MU & DAAS INC
SITE CODE DESCRIPTION: POTENTIAL GUST TRUST FUND REIMBURSEMENT SITE

Leaking Underground Storage Tanks (LUST)

PROJECT OFFICER: **SHAHEER MUHANNA**
CLEANUP STATUS: **NFA - SUSPECTED RELEASE**

LEAK ID: **5**
DESCRIPTION: **SUSPECTED RELEASE**
DATE RECEIVED: **08/20/2001**
CONFIRM RELEASE DATE: **NOT REPORTED**
NO FURTHER ACTION DATE: **NOT REPORTED**
PROJECT NAME: **UST - 5 - MU & DAAS INC**
SITE CODE DESCRIPTION: **POTENTIAL GUST TRUST FUND REIMBURSEMENT SITE**
PROJECT OFFICER: **EPD MIGRATION**
CLEANUP STATUS: **NFA - SUSPECTED RELEASE**

[Back to Report Summary](#)

Leaking Underground Storage Tanks (LUST)

MAP ID# 9

Distance from Property: 0.494 mi. (2,608 ft.) NNW

Elevation: 813 ft. (Higher than TP)

SITE INFORMATION

FACILITY ID: 9008004

NAME: BARTOW CTY FIRE DEPT

ADDRESS: 5435 HWY 20

CARTERSVILLE, GA 30120

COUNTY: BARTOW

SITE DETAILS

LEAK ID: 1

DESCRIPTION: CONFIRMED RELEASE

DATE RECEIVED: 12/15/2016

CONFIRM RELEASE DATE: 12/15/2016

NO FURTHER ACTION DATE: 1/26/2017

PROJECT NAME: UST - 1 - BARTOW CTY FIRE DEPT

SITE CODE DESCRIPTION: POTENTIAL GUST TRUST FUND REIMBURSEMENT SITE

PROJECT OFFICER: ABIOLA BADRU

CLEANUP STATUS: NFA - NO FURTHER ACTION

[Back to Report Summary](#)

Non Hazardous Site Inventory (NONHSI)

MAP ID# 10

Distance from Property: 0.544 mi. (2,872 ft.) W
Elevation: 751 ft. (Lower than TP)

SITE INFORMATION

UNIQUEID: 4867
NOTIFICATION ID: 4867
NAME: **B & M MOTORS (RIGHT-OF-WAY PROJECT - GA DOT)**
ADDRESS: 1212 NORTH TENNESSEE STREET
CARTERSVILLE, GA 30120
COUNTY: **BARTOW**

SITE DETAILS

DATE RECEIVED: 12/1/2009
NON HSRA UNIT: **CLEARY**
NON HSRA CONTACT: **NOT REPORTED**
HSRA CONTACT: **NOT REPORTED**
DATE ASSND: **NOT REPORTED**
DATE BACK: **NOT REPORTED**
HSI?: **NO**
HSI#: **0**
DATE TO DIRECTOR: **NOT REPORTED**
DATE LTR: 12/3/2009
PRE-RQSM CLEANUP: **FALSE**
DEFERRED ON SITE SCORING:**FALSE**
ADDITIONAL DATA REQUESTED:**FALSE**
COMMENTS:
RETURNED TO GDOT 12/3/2009:AUDIT-CG

[Back to Report Summary](#)

Hazardous Site Inventory (HSI)

MAP ID# 11

Distance from Property: 0.768 mi. (4,055 ft.) SE
Elevation: 819 ft. (Higher than TP)

SITE INFORMATION

HSI ID: 10631

NAME: TACC INTERNATIONAL CORPORATION, STA PUT ADHESIVES

ADDRESS: 120 WANSLEY DRIVE

CARTERSVILLE, GA 30121

COUNTY: BARTOW

LAST KNOWN PROPERTY OWNER: ILLINOIS TOOL WORKS (ITW) C/O BOB HANK
3600 WEST LAKE AVE.
NOT REPORTED

STATUS OF CLEANUP ACTIVITIES:

HAZARDOUS SITE RESPONSE ACT CLEANUP LEVELS HAVE BEEN MET FOR SOURCE MATERIALS, SOIL, AND GROUNDWATER.

CLEANUP PRIORITY:

THE DIRECTOR HAS DESIGNATED THIS SITE AS A CLASS V

GA EPD DIRECTOR'S DETERMINATION REGARDING CORRECTIVE ACTION:

THE DIRECTOR HAS DETERMINED THAT THIS SITE REQUIRES CORRECTIVE ACTION.

REGULATED SUBSTANCES RELEASED, AND THREATS TO HUMAN HEALTH AND ENVIRONMENT POSED BY THE RELEASE:

THIS SITE HAS A KNOWN RELEASE OF NAPHTHALENE IN GROUNDWATER AT LEVELS EXCEEDING THE REPORTABLE QUANTITY. NO HUMAN EXPOSURE VIA DRINKING WATER IS SUSPECTED FROM THIS RELEASE. THE NEAREST DRINKING WATER WELL IS LESS THAN 0.5 MILES FROM THE AREA AFFECTED

OTHER MESSAGE:

NOT REPORTED

ADDITIONAL MESSAGE:

RELEASES OF MERCURY AND PCBS AT THIS SITE HAVE CAUSED BIOACCUMULATION IN FISH AND SHELLFISH THAT HAS RESULTED IN THE NEED TO RECOMMEND THAT HUMAN CONSUMPTION BE LIMITED. A CLEANUP AND INVESTIGATION HAVE BEEN INITIATED AT THIS SITE, PURSUANT TO A CERCLA

[Back to Report Summary](#)

Resource Conservation & Recovery Act - Corrective Action Facilities (RCRAC)

MAP ID# 12

Distance from Property: 0.858 mi. (4,530 ft.) SSE
Elevation: 798 ft. (Higher than TP)

FACILITY INFORMATION

EPA ID#: GAD981268584

OWNER TYPE: PRIVATE

NAME: HERITAGE ENVIRONMENTAL SVCS INC

OWNER NAME: HERITAGE ENV SVCS INC

ADDRESS: 60 WANSLEY DR

OPERATOR TYPE: PRIVATE

CARTERSVILLE, GA 30120

OPERATOR NAME: OPERNAME

CONTACT NAME: ANDREA MOCKRIDGE

CONTACT ADDRESS: P O BOX 188

CARTERSVILLE GA 30120

CONTACT PHONE: 404-382-2807

NON-NOTIFIER: NOT A NON-NOTIFIER

DATE RECEIVED BY AGENCY: 06/16/1998

CERTIFICATION - NO CERTIFICATION REPORTED -

INDUSTRY CLASSIFICATION (NAICS) - NO NAICS INFORMATION REPORTED -

CURRENT ACTIVITY INFORMATION

GENERATOR STATUS: NON-GENERATOR LAST UPDATED DATE: 09/02/2000

SUBJECT TO CORRECTIVE ACTION UNIVERSE: NO

TDSFs POTENTIALLY SUBJECT TO CORRECTIVE ACTION UNDER 3004 (u)/(v) UNIVERSE: NO

TDSFs ONLY SUBJECT TO CORRECTIVE ACTION UNDER DISCRETIONARY AUTHORITIES UNIVERSE: NO

NON TDSFs WHERE RCRA CORRECTIVE ACTION HAS BEEN IMPOSED UNIVERSE: NO

CORRECTIVE ACTION WORKLOAD UNIVERSE: NO

IMPORTER: NO

UNDERGROUND INJECTION: NO

MIXED WASTE GENERATOR: NO

UNIVERSAL WASTE DESTINATION FACILITY: NO

RECYCLER: NO

TRANSFER FACILITY: NO

TRANSPORTER: NO

USED OIL FUEL BURNER: NO

ONSITE BURNER EXEMPTION: NO

USED OIL PROCESSOR: NO

FURNACE EXEMPTION: NO

USED OIL FUEL MARKETER TO BURNER: NO

USED OIL REFINER: NO

SPECIFICATION USED OIL MARKETER: NO

USED OIL TRANSFER FACILITY: NO

USED OIL TRANSPORTER: NO

COMPLIANCE, MONITORING AND ENFORCEMENT INFORMATION

EVALUATIONS

01/31/1996 CEI COMPLIANCE EVALUATION INSPECTION ON-SITE

VIOLATIONS - NO VIOLATIONS REPORTED -

ENFORCEMENTS - NO ENFORCEMENTS REPORTED -

HAZARDOUS WASTE

NONE

UNIVERSAL WASTE - NO UNIVERSAL WASTE REPORTED -

CORRECTIVE ACTION AREA (RELEASE)

AREA NAME:

AIR:

GROUNDWATER:

SOIL:

SURFACE WASTE:

ENTIRE FACILITY

CORRECTIVE ACTION EVENT

**Resource Conservation & Recovery Act - Corrective Action Facilities
(RCRAC)**

CA EVENT CODE: **CA010**
EVENT DESCRIPTION: **RFA INITIATION**
EVENT SEQUENCE NUMBER: **1**
EVENT RESPONSIBLE AGENCY: **STATE**
ACTUAL DATE OF EVENT: **03/30/1993**
ORIGINAL SCHEDULE DATE OF EVENT: **NOT REPORTED**
NEW SCHEDULE DATE OF EVENT: **NOT REPORTED**

CA EVENT CODE: **CA050**
EVENT DESCRIPTION: **RFA COMPLETED**
EVENT SEQUENCE NUMBER: **1**
EVENT RESPONSIBLE AGENCY: **STATE**
ACTUAL DATE OF EVENT: **03/30/1993**
ORIGINAL SCHEDULE DATE OF EVENT: **NOT REPORTED**
NEW SCHEDULE DATE OF EVENT: **NOT REPORTED**

CA EVENT CODE: **CA070NO**
EVENT DESCRIPTION: **DETERMINATION OF NEED FOR AN INVESTIGATION-INVESTIGATION IS NOT NECESSARY**
EVENT SEQUENCE NUMBER: **1**
EVENT RESPONSIBLE AGENCY: **STATE**
ACTUAL DATE OF EVENT: **03/30/1993**
ORIGINAL SCHEDULE DATE OF EVENT: **NOT REPORTED**
NEW SCHEDULE DATE OF EVENT: **NOT REPORTED**

[Back to Report Summary](#)

Unlocated Sites Summary

This list contains sites that could not be mapped due to limited or incomplete address information.

Database Name	Site ID#	Site Name	Address	City/State/Zip/County
ERNSGA	1173588	SITE SPECIFIC	FELTON RD	CARTERSVILLE
FRSGA	110013456054	FAST FOOD & FUEL #167	RFD 4 US HWY 41 N BOX 241	CARTERSVILLE 30120 Bartow
FRSGA	110013626326	MARTINS PURE	RT 7 HWY 41 N	CARTERSVILLE 30120 Bartow
SPILLS	43595	MEDINA'S BODY SHOP	FELTON ROAD	CARTERSVILLE 30120 Bartow
UST	9008002	COLONIAL BAKING CO	US HWY 41 N RT 3	CARTERSVILLE 30120 Bartow

Environmental Records Definitions - FEDERAL

AIRSAFS Aerometric Information Retrieval System / Air Facility Subsystem

VERSION DATE: 10/20/14

The United States Environmental Protection Agency (EPA) modified the Aerometric Information Retrieval System (AIRS) to a database that exclusively tracks the compliance of stationary sources of air pollution with EPA regulations: the Air Facility Subsystem (AFS). Since this change in 2001, the management of the AIRS/AFS database was assigned to EPA's Office of Enforcement and Compliance Assurance.

BRS Biennial Reporting System

VERSION DATE: 12/31/15

The United States Environmental Protection Agency (EPA), in cooperation with the States, biennially collects information regarding the generation, management, and final disposition of hazardous wastes regulated under the Resource Conservation and Recovery Act of 1976 (RCRA), as amended. The Biennial Report captures detailed data on the generation of hazardous waste from large quantity generators and data on waste management practices from treatment, storage and disposal facilities. Currently, the EPA states that data collected between 1991 and 1997 was originally a part of the defunct Biennial Reporting System and is now incorporated into the RCRAInfo data system.

CDL Clandestine Drug Laboratory Locations

VERSION DATE: 10/05/17

The U.S. Department of Justice ("the Department") provides this information as a public service. It contains addresses of some locations where law enforcement agencies reported they found chemicals or other items that indicated the presence of either clandestine drug laboratories or dumpsites. In most cases, the source of the entries is not the Department, and the Department has not verified the entry and does not guarantee its accuracy. Members of the public must verify the accuracy of all entries by, for example, contacting local law enforcement and local health departments. The Department does not establish, implement, enforce, or certify compliance with clean-up or remediation standards for contaminated sites; the public should contact a state or local health department or environmental protection agency for that information.

DOCKETS EPA Docket Data

VERSION DATE: 12/22/05

The United States Environmental Protection Agency Docket data lists Civil Case Defendants, filing dates as far back as 1971, laws broken including section, violations that occurred, pollutants involved, penalties assessed and superfund awards by facility and location. Please refer to ICIS database as source of current data.

EC Federal Engineering Institutional Control Sites

VERSION DATE: 08/03/15

This database includes site locations where Engineering and/or Institutional Controls have been identified as part

Environmental Records Definitions - FEDERAL

of a selected remedy for the site as defined by United States Environmental Protection Agency official remedy decision documents. A site listing does not indicate that the institutional and engineering controls are currently in place nor will be in place once the remedy is complete; it only indicates that the decision to include either of them in the remedy is documented as of the completed date of the document. Institutional controls are actions, such as legal controls, that help minimize the potential for human exposure to contamination by ensuring appropriate land or resource use. Engineering controls include caps, barriers, or other device engineering to prevent access, exposure, or continued migration of contamination.

ECHOR04 Enforcement and Compliance History Information

VERSION DATE: 09/01/18

The EPA's Enforcement and Compliance History Online (ECHO) database, provides compliance and enforcement information for facilities nationwide. This database includes facilities regulated as Clean Air Act stationary sources, Clean Water Act direct dischargers, Resource Conservation and Recovery Act hazardous waste handlers, Safe Drinking Water Act public water systems along with other data, such as Toxics Release Inventory releases.

ERNSGA Emergency Response Notification System

VERSION DATE: 10/28/18

This National Response Center database contains data on reported releases of oil, chemical, radiological, biological, and/or etiological discharges into the environment anywhere in the United States and its territories. The data comes from spill reports made to the U.S. Environmental Protection Agency, U.S. Coast Guard, the National Response Center and/or the U.S. Department of Transportation.

FRSGA Facility Registry System

VERSION DATE: 10/09/18

The United States Environmental Protection Agency's Office of Environmental Information (OEI) developed the Facility Registry System (FRS) as the centrally managed database that identifies facilities, sites or places subject to environmental regulations or of environmental interest. The Facility Registry System replaced the Facility Index System or FINDS database.

HMIRSR04 Hazardous Materials Incident Reporting System

VERSION DATE: 09/30/18

The HMIRS database contains unintentional hazardous materials release information reported to the U.S. Department of Transportation located in EPA Region 4. This region includes the following states: Alabama, Florida, Georgia, Kentucky, Mississippi, North Carolina, South Carolina, and Tennessee.

ICIS Integrated Compliance Information System (formerly DOCKETS)

VERSION DATE: 09/01/18

Environmental Records Definitions - FEDERAL

ICIS is a case activity tracking and management system for civil, judicial, and administrative federal Environmental Protection Agency enforcement cases. ICIS contains information on federal administrative and federal judicial cases under the following environmental statutes: the Clean Air Act, the Clean Water Act, the Resource Conservation and Recovery Act, the Emergency Planning and Community Right-to-Know Act - Section 313, the Toxic Substances Control Act, the Federal Insecticide, Fungicide, and Rodenticide Act, the Comprehensive Environmental Response, Compensation, and Liability Act, the Safe Drinking Water Act, and the Marine Protection, Research, and Sanctuaries Act.

ICISNPDES Integrated Compliance Information System National Pollutant Discharge Elimination System

VERSION DATE: 07/09/17

Authorized by the Clean Water Act, the National Pollutant Discharge Elimination System (NPDES) permit program controls water pollution by regulating point sources that discharge pollutants into waters of the United States. This database is provided by the U.S. Environmental Protection Agency.

LUCIS Land Use Control Information System

VERSION DATE: 09/01/06

The LUCIS database is maintained by the U.S. Department of the Navy and contains information for former Base Realignment and Closure (BRAC) properties across the United States.

MLTS Material Licensing Tracking System

VERSION DATE: 06/29/17

MLTS is a list of approximately 8,100 sites which have or use radioactive materials subject to the United States Nuclear Regulatory Commission (NRC) licensing requirements. Disclaimer: Due to agency regulations and policies, this database contains applicant/licensee location information which may or may not be related to the physical location per MLTS site.

NPDES04 National Pollutant Discharge Elimination System

VERSION DATE: 04/01/07

Authorized by the Clean Water Act, the National Pollutant Discharge Elimination System (NPDES) permit program controls water pollution by regulating point sources that discharge pollutants into waters of the United States. The NPDES database was collected from the U.S. Environmental Protection Agency (EPA) from December 2002 through April 2007. Refer to the PCS and/or ICIS-NPDES database as source of current data. This database includes permitted facilities located in EPA Region 4. This region includes the following states: Alabama, Florida, Georgia, Kentucky, Mississippi, North Carolina, South Carolina, and Tennessee.

PADS PCB Activity Database System

VERSION DATE: 09/14/18

Environmental Records Definitions - FEDERAL

PADS Identifies generators, transporters, commercial storers and/or brokers and disposers of PCB's who are required to notify the U.S. Environmental Protection Agency of such activities.

PCSR04 Permit Compliance System

VERSION DATE: 08/01/12

The Permit Compliance System is used in tracking enforcement status and permit compliance of facilities controlled by the National Pollutant Discharge Elimination System (NPDES) under the Clean Water Act and is maintained by the United States Environmental Protection Agency's Office of Compliance. PCS is designed to support the NPDES program at the state, regional, and national levels. This database includes permitted facilities located in EPA Region 4. This region includes the following states: Alabama, Florida, Georgia, Kentucky, Mississippi, North Carolina, South Carolina, and Tennessee. PCS has been modernized, and no longer exists. National Pollutant Discharge Elimination System (ICIS-NPDES) data can now be found in Integrated Compliance Information System (ICIS).

RCRASC RCRA Sites with Controls

VERSION DATE: 11/21/18

The Resource Conservation and Recovery Act (RCRA) gives the U.S. Environmental Protection Agency (EPA) the authority to control hazardous waste from the "cradle-to-grave." This includes the generation, transportation, treatment, storage, and disposal of hazardous waste. RCRA also set forth a framework for the management of non-hazardous solid wastes. The 1986 amendments to RCRA enabled EPA to address environmental problems that could result from underground tanks storing petroleum and other hazardous substances. This listing refers to facilities with institutional controls in place.

SEMSLIENS SEMS Lien on Property

VERSION DATE: 08/13/18

The U.S. Environmental Protection Agency's (EPA) Office of Solid Waste and Emergency Response, Office of Superfund Remediation and Technology Innovation (OSRTI), has implemented The Superfund Enterprise Management System (SEMS), formerly known as CERCLIS (Comprehensive Environmental Response, Compensation and Liability Information System) to track and report on clean-up and enforcement activities taking place at Superfund sites. SEMS represents a joint development and ongoing collaboration between Superfund's Remedial, Removal, Federal Facilities, Enforcement and Emergency Response programs. This is a listing of SEMS sites with a lien on the property.

SFLIENS CERCLIS Liens

VERSION DATE: 06/08/12

A Federal CERCLA ("Superfund") lien can exist by operation of law at any site or property at which United States Environmental Protection Agency has spent Superfund monies. These monies are spent to investigate and address releases and threatened releases of contamination. CERCLIS provides information as to the identity of

Environmental Records Definitions - FEDERAL

these sites and properties. This database contains those CERCLIS sites where the Lien on Property action is complete. Please refer to the SEMSLIENS database as source of current data.

SSTS Section Seven Tracking System

VERSION DATE: 02/01/17

The United States Environmental Protection Agency tracks information on pesticide establishments through the Section Seven Tracking System (SSTS). SSTS records the registration of new establishments and records pesticide production at each establishment. The Federal Insecticide, Fungicide and Rodenticide Act (FIFRA) requires that production of pesticides or devices be conducted in a registered pesticide-producing or device-producing establishment. ("Production" includes formulation, packaging, repackaging, and relabeling.)

TRI Toxics Release Inventory

VERSION DATE: 12/31/16

The Toxics Release Inventory, provided by the United States Environmental Protection Agency, includes data on toxic chemical releases and waste management activities from certain industries as well as federal and tribal facilities. This inventory contains information about the types and amounts of toxic chemicals that are released each year to the air, water, and land as well as information on the quantities of toxic chemicals sent to other facilities for further waste management.

TSCA Toxic Substance Control Act Inventory

VERSION DATE: 12/31/12

The Toxic Substances Control Act (TSCA) was enacted in 1976 to ensure that chemicals manufactured, imported, processed, or distributed in commerce, or used or disposed of in the United States do not pose any unreasonable risks to human health or the environment. TSCA section 8(b) provides the United States Environmental Protection Agency authority to "compile, keep current, and publish a list of each chemical substance that is manufactured or processed in the United States." This TSCA Chemical Substance Inventory contains non-confidential information on the production amount of toxic chemicals from each manufacturer and importer site.

RCRAGR04 Resource Conservation & Recovery Act - Generator

VERSION DATE: 12/17/18

The Resource Conservation and Recovery Act (RCRA) gives the U.S. Environmental Protection Agency (EPA) the authority to control hazardous waste from the "cradle-to-grave." This includes the generation, transportation, treatment, storage, and disposal of hazardous waste. RCRA also set forth a framework for the management of non-hazardous solid wastes. The 1986 amendments to RCRA enabled EPA to address environmental problems that could result from underground tanks storing petroleum and other hazardous substances. This listing refers to facilities currently generating hazardous waste. EPA Region 4 includes the following states: Alabama, Florida, Georgia, Kentucky, Mississippi, North Carolina, South Carolina, and Tennessee.

Environmental Records Definitions - FEDERAL

RCRANGR04

Resource Conservation & Recovery Act - Non-Generator

VERSION DATE: 12/17/18

The Resource Conservation and Recovery Act (RCRA) gives the U.S. Environmental Protection Agency (EPA) the authority to control hazardous waste from the "cradle-to-grave." This includes the generation, transportation, treatment, storage, and disposal of hazardous waste. RCRA also set forth a framework for the management of non-hazardous solid wastes. The 1986 amendments to RCRA enabled EPA to address environmental problems that could result from underground tanks storing petroleum and other hazardous substances. This listing refers to facilities classified as non-generators. Non-Generators do not presently generate hazardous waste. EPA Region 4 includes the following states: Alabama, Florida, Georgia, Kentucky, Mississippi, North Carolina, South Carolina, and Tennessee.

ALTFUELS

Alternative Fueling Stations

VERSION DATE: 09/01/18

Nationwide list of alternative fueling stations made available by the U.S. Department of Energy's Office of Energy Efficiency & Renewable Energy. Includes Bio-diesel stations, Ethanol (E85) stations, Liquefied Petroleum Gas (Propane) stations, Ethanol (E85) stations, Natural Gas stations, Hydrogen stations, and Electric Vehicle Supply Equipment (EVSE).

FEMAUST

FEMA Owned Storage Tanks

VERSION DATE: 12/01/16

This is a listing of FEMA owned underground and aboveground storage tank sites. For security reasons, address information is not released to the public according to the U.S. Department of Homeland Security.

HISTPST

Historical Gas Stations

VERSION DATE: NR

This historic directory of service stations is provided by the Cities Service Company. The directory includes Cities Service filling stations that were located throughout the United States in 1930.

ICISCLEANERS

Integrated Compliance Information System Drycleaners

VERSION DATE: 09/01/18

This is a listing of drycleaner facilities from the Integrated Compliance Information System (ICIS). The U.S. Environmental Protection Agency (EPA) tracks facilities that possess NAIC and SIC codes that classify businesses as drycleaner establishments.

MRDS

Mineral Resource Data System

VERSION DATE: 03/15/16

Environmental Records Definitions - FEDERAL

MRDS (Mineral Resource Data System) is a collection of reports describing metallic and nonmetallic mineral resources throughout the world. Included are deposit name, location, commodity, deposit description, geologic characteristics, production, reserves, resources, and references. This database contains the records previously provided in the Mineral Resource Data System (MRDS) of USGS and the Mineral Availability System/Mineral Industry Locator System (MAS/MILS) originated in the U.S. Bureau of Mines, which is now part of USGS.

MSHA Mine Safety and Health Administration Master Index File

VERSION DATE: 08/31/18

The Mine dataset lists all Coal and Metal/Non-Metal mines under MSHA's jurisdiction since 1/1/1970. It includes such information as the current status of each mine (Active, Abandoned, NonProducing, etc.), the current owner and operating company, commodity codes and physical attributes of the mine. Mine ID is the unique key for this data. This information is provided by the United States Department of Labor - Mine Safety and Health Administration (MSHA).

BF Brownfields Management System

VERSION DATE: 12/21/18

Brownfields are real property, the expansion, redevelopment, or reuse of which may be complicated by the presence or potential presence of a hazardous substance, pollutant, or contaminant. Cleaning up and reinvesting in these properties takes development pressures off of undeveloped, open land, and both improves and protects the environment. The United States Environmental Protection Agency maintains this database to track activities in the various brown field grant programs including grantee assessment, site cleanup and site redevelopment. This database included tribal brownfield sites.

DNPL Delisted National Priorities List

VERSION DATE: 02/06/19

This database includes sites from the United States Environmental Protection Agency's Final National Priorities List (NPL) where remedies have proven to be satisfactory or sites where the original analyses were inaccurate, and the site is no longer appropriate for inclusion on the NPL, and final publication in the Federal Register has occurred.

NLRRCRAT No Longer Regulated RCRA Non-CORRACTS TSD Facilities

VERSION DATE: 12/17/18

This database includes RCRA Non-Corrective Action TSD facilities that are no longer regulated by the United States Environmental Protection Agency or do not meet other RCRA reporting requirements. This listing includes facilities that formerly treated, stored or disposed of hazardous waste.

Environmental Records Definitions - FEDERAL

ODI Open Dump Inventory

VERSION DATE: 06/01/85

The open dump inventory was published by the United States Environmental Protection Agency. An "open dump" is defined as a facility or site where solid waste is disposed of which is not a sanitary landfill which meets the criteria promulgated under section 4004 of the Solid Waste Disposal Act (42 U.S.C. 6944) and which is not a facility for disposal of hazardous waste. This inventory has not been updated since June 1985.

RCRAT Resource Conservation & Recovery Act - Non-CORRACTS Treatment, Storage & Disposal Facilities

VERSION DATE: 12/17/18

The Resource Conservation and Recovery Act (RCRA) gives the U.S. Environmental Protection Agency (EPA) the authority to control hazardous waste from the "cradle-to-grave." This includes the generation, transportation, treatment, storage, and disposal of hazardous waste. RCRA also set forth a framework for the management of non-hazardous solid wastes. The 1986 amendments to RCRA enabled EPA to address environmental problems that could result from underground tanks storing petroleum and other hazardous substances. This listing refers to facilities recognized as hazardous waste treatment, storage, and disposal sites (TSD).

SEMS Superfund Enterprise Management System

VERSION DATE: 12/12/18

The U.S. Environmental Protection Agency's (EPA) Office of Solid Waste and Emergency Response, Office of Superfund Remediation and Technology Innovation (OSRTI), has implemented The Superfund Enterprise Management System (SEMS), formerly known as CERCLIS (Comprehensive Environmental Response, Compensation and Liability Information System) to track and report on clean-up and enforcement activities taking place at Superfund sites. SEMS represents a joint development and ongoing collaboration between Superfund's Remedial, Removal, Federal Facilities, Enforcement and Emergency Response programs.

SEMSARCH Superfund Enterprise Management System Archived Site Inventory

VERSION DATE: 12/13/18

The U.S. Environmental Protection Agency's (EPA) Superfund Enterprise Management System Archived Site Inventory (List 8R Archived) replaced the CERCLIS NFRAP reporting system in 2015. This listing reflects sites at which the EPA has determined that assessment has been completed and no further remedial action is planned under the Superfund program.

SMCRA Surface Mining Control and Reclamation Act Sites

VERSION DATE: 09/14/18

An inventory of land and water impacted by past mining (primarily coal mining) is maintained by the Office of Surface Mining Reclamation and Enforcement (OSMRE) to provide information needed to implement the Surface Mining Control and Reclamation Act of 1977 (SMCRA). The inventory contains information on the location, type,

Environmental Records Definitions - FEDERAL

and extent of AML impacts, as well as, information on the cost associated with the reclamation of those problems. The inventory is based upon field surveys by State, Tribal, and OSMRE program officials. It is dynamic to the extent that it is modified as new problems are identified and existing problems are reclaimed.

USUMTRCA Uranium Mill Tailings Radiation Control Act Sites

VERSION DATE: 03/04/17

The Legacy Management Office of the Department of Energy (DOE) manages radioactive and chemical waste, environmental contamination, and hazardous material at over 100 sites across the U.S. The L.M. Office manages this database of sites registered under the Uranium Mill Tailings Control Act (UMTRCA).

DOD Department of Defense Sites

VERSION DATE: 12/01/14

This information originates from the National Atlas of the United States Federal Lands data, which includes lands owned or administered by the Federal government. Army DOD, Army Corps of Engineers DOD, Air Force DOD, Navy DOD and Marine DOD areas of 640 acres or more are included.

FUDS Formerly Used Defense Sites

VERSION DATE: 06/01/15

The Formerly Used Defense Sites (FUDS) inventory includes properties previously owned by or leased to the United States and under Secretary of Defense Jurisdiction, as well as Munitions Response Areas (MRAs). The remediation of these properties is the responsibility of the Department of Defense. This data is provided by the U.S. Army Corps of Engineers (USACE), the boundaries/polygon data are based on preliminary findings and not all properties currently have polygon data available. **DISCLAIMER:** This data represents the results of data collection/processing for a specific USACE activity and is in no way to be considered comprehensive or to be used in any legal or official capacity as presented on this site. While the USACE has made a reasonable effort to insure the accuracy of the maps and associated data, it should be explicitly noted that USACE makes no warranty, representation or guaranty, either expressed or implied, as to the content, sequence, accuracy, timeliness or completeness of any of the data provided herein. For additional information on Formerly Used Defense Sites please contact the USACE Public Affairs Office at (202) 528-4285.

FUSRAP Formerly Utilized Sites Remedial Action Program

VERSION DATE: 03/04/17

The U.S. Department of Energy (DOE) established the Formerly Utilized Sites Remedial Action Program (FUSRAP) in 1974 to remediate sites where radioactive contamination remained from the Manhattan Project and early U.S. Atomic Energy Commission (AEC) operations. The DOE Office of Legacy Management (LM) established long-term surveillance and maintenance (LTS&M) requirements for remediated FUSRAP sites. DOE evaluates the final site conditions of a remediated site on the basis of risk for different future uses. DOE then confirms that LTS&M requirements will maintain protectiveness.

Environmental Records Definitions - FEDERAL

NLRRCRAC No Longer Regulated RCRA Corrective Action Facilities

VERSION DATE: 12/17/18

This database includes RCRA Corrective Action facilities that are no longer regulated by the United States Environmental Protection Agency or do not meet other RCRA reporting requirements.

NMS Former Military Nike Missile Sites

VERSION DATE: 12/01/84

This information was taken from report DRXTH-AS-IA-83A016 (Historical Overview of the Nike Missile System, 12/1984) which was performed by Environmental Science and Engineering, Inc. for the U.S. Army Toxic and Hazardous Materials Agency Assessment Division. The Nike system was deployed between 1954 and the mid-1970's. Among the substances used or stored on Nike sites were liquid missile fuel (JP-4); starter fluids (UDKH, aniline, and furfuryl alcohol); oxidizer (IRFNA); hydrocarbons (motor oil, hydraulic fluid, diesel fuel, gasoline, heating oil); solvents (carbon tetrachloride, trichloroethylene, trichloroethane, stoddard solvent); and battery electrolyte. The quantities of material a disposed of and procedures for disposal are not documented in published reports. Virtually all information concerning the potential for contamination at Nike sites is confined to personnel who were assigned to Nike sites. During deactivation most hardware was shipped to depot-level supply points. There were reportedly instances where excess materials were disposed of on or near the site itself at closure. There was reportedly no routine site decontamination.

NPL National Priorities List

VERSION DATE: 02/06/19

This database includes United States Environmental Protection Agency (EPA) National Priorities List sites that fall under the EPA's Superfund program, established to fund the cleanup of the most serious uncontrolled or abandoned hazardous waste sites identified for possible long-term remedial action.

PNPL Proposed National Priorities List

VERSION DATE: 02/06/19

This database contains sites proposed to be included on the National Priorities List (NPL) in the Federal Register. The United States Environmental Protection Agency investigates these sites to determine if they may present long-term threats to public health or the environment.

RCRAC Resource Conservation & Recovery Act - Corrective Action Facilities

VERSION DATE: 12/17/18

The Resource Conservation and Recovery Act (RCRA) gives the U.S. Environmental Protection Agency (EPA) the authority to control hazardous waste from the "cradle-to-grave." This includes the generation, transportation, treatment, storage, and disposal of hazardous waste. RCRA also set forth a framework for the management of non-hazardous solid wastes. The 1986 amendments to RCRA enabled EPA to address environmental problems

Environmental Records Definitions - FEDERAL

that could result from underground tanks storing petroleum and other hazardous substances. This listing refers to facilities with corrective action activity.

RCRASUBC Resource Conservation & Recovery Act - Subject to Corrective Action Facilities

VERSION DATE: 12/17/18

The Resource Conservation and Recovery Act (RCRA) gives the U.S. Environmental Protection Agency (EPA) the authority to control hazardous waste from the "cradle-to-grave." This includes the generation, transportation, treatment, storage, and disposal of hazardous waste. RCRA also set forth a framework for the management of non-hazardous solid wastes. The 1986 amendments to RCRA enabled EPA to address environmental problems that could result from underground tanks storing petroleum and other hazardous substances. This listing refers to facilities subject to corrective actions.

RODS Record of Decision System

VERSION DATE: 08/13/18

These decision documents maintained by the United States Environmental Protection Agency describe the chosen remedy for NPL (Superfund) site remediation. They also include site history, site description, site characteristics, community participation, enforcement activities, past and present activities, contaminated media, the contaminants present, and scope and role of response action.

Environmental Records Definitions - STATE (GA)

NPDES National Pollutant Discharge Elimination System Permits

VERSION DATE: 05/31/17

The Environmental Protection Division of the Georgia Department of Natural Resources provides this list of facilities with National Pollutant Discharge Elimination System (NPDES) Permits. Authorized by the Clean Water Act, the National Pollutant Discharge Elimination System (NPDES) permit program controls water pollution by regulating point sources that discharge pollutants into waters of the United States.

SPILLS Spills Listing

VERSION DATE: 07/06/18

This listing of reported spills and/or chemical releases is provided by the Environmental Protection Division of the Georgia Department of Natural Resources. The data only includes spills reported since late 2009.

TIERII Tier II Chemical Reporting Program Facilities

VERSION DATE: 09/19/18

The Environmental Protection Division of the Georgia Department of Natural Resources maintains this listing of Tier II facilities which store hazardous chemicals or materials on-site. Tier II reports are forms that organizations and businesses in the United States with hazardous chemicals above certain quantities are required to fill out by the EPA. Known officially as Emergency and Hazardous Chemical Inventory Forms, Tier II Reports are submitted annually to local fire departments, Local Emergency Planning Committees (LEPC) and State Emergency Response Commissions (SERCs) to help those agencies plan for and respond to chemical emergencies.

UEC Uniform Environmental Covenant Properties

VERSION DATE: 09/11/18

Certain properties within Georgia have been designated as needing corrective action due to the presence of hazardous wastes, hazardous constituents, or hazardous substances regulated under state law. In some instances, Uniform Environmental Covenants (UEC) are implemented to protect public and environmental receptors from exposure to those substances that remain in soil and/or groundwater. This is accomplished through permanent controls and restrictions on property usage, and Georgia law requires compliance with the UEC. The Environmental Protection Division of the Georgia Department of Natural Resources maintains this list of properties subject to UECs.

UST Underground Storage Tanks

VERSION DATE: 07/01/18

This listing of underground storage tanks is maintained by the Environmental Protection Division of the Georgia Department of Natural Resources (DNR). The Georgia DNR has been tracking this data since 1988.

Environmental Records Definitions - STATE (GA)

BF Brownfield Properties

VERSION DATE: 01/17/19

The Brownfield Properties list is provided by the Georgia Department of Natural Resources Environmental Protection Division. This list provides information on properties that have cleanup actions planned, in progress or completed under Georgia's Brownfields law, the Hazardous Site Reuse and Redevelopment Act. Both Hazardous Site Inventory (State Superfund List or HSI) properties and non-HSI properties are presented.

CLF Closed Landfills

VERSION DATE: 10/02/18

The Solid Waste Management Program of the Georgia Department of Natural Resources maintains this list of closed landfills.

DHSI Delisted Hazardous Site Inventory Sites

VERSION DATE: 01/09/19

This list of sites that have been delisted from the Hazardous Site Inventory (HSI) is provided by the Environmental Protection Division of the Georgia Department of Natural Resources.

HISTSWF Historic Solid Waste Facilities

VERSION DATE: 12/31/99

This landfill database is provided by the Environmental Protection Division (EPD) of the Georgia Department of Natural Resources. According to the EPD, some of the landfills in this database are permitted, regulated landfills; others are older landfills which elected to close when it became a regulatory requirement of the state of Georgia to obtain a solid waste disposal permit. The database was created by combining two existing GIS databases (DR00-02 and DR00-20) previously created by the Geologic Survey Branch (GSB). The DR00-02 database contains Landfill Location and Inspection Log data from 1973 to 1992, and the DR00-20 database contains Solid Waste Landfills within the State of Georgia Permitted Through December 1999.

LUST Leaking Underground Storage Tanks

VERSION DATE: 01/14/19

This listing of leaking underground storage tanks is maintained by the Environmental Protection Division of the Georgia Department of Natural Resources.

SWF Solid Waste Facilities

VERSION DATE: 09/13/18

The Solid Waste Management Program of the Georgia Department of Natural Resources maintains this list of

Environmental Records Definitions - STATE (GA)

facilities with solid waste permits.

VRP Voluntary Remediation Program Sites

VERSION DATE: 08/30/18

According to the Georgia Voluntary Remediation Program Act, it is declared to be the public policy of the State of Georgia to encourage the voluntary and timely investigation and remediation of properties where there have been releases of regulated substances into the environment for the purpose of reducing human and environmental exposure to safe levels, to protect current and likely future use of groundwater, and to ensure the cost-effective allocation of limited resources that fully accomplish the provisions, purposes, standards, and policies of this part. This list of Voluntary Remediation Program Applications is provided by the Environmental Protection Division of the Georgia Department of Natural Resources

HISTNONHSI Historic Non-Hazardous Site Inventory

VERSION DATE: 09/30/10

This Non-Hazardous Site Inventory database was compiled by Rindt-McDuff Associates, Inc (RMA). The sites included on the Inventory were designated from 1994 through September of 2010 by the Environmental Protection Division (EPD) of the Georgia Department of Natural Resources as properties where the EPD had no reason to believe a release of a regulated substance exceeding a reportable quantity had occurred. RMA disclaimer: The database information has been obtained from publicly available sources produced by other entities. RMA does not guarantee the accuracy of the data and no claim is made for the actual existence of pollution at any site.

HSI Hazardous Site Inventory

VERSION DATE: 07/01/18

The Hazardous Site Inventory (HSI) is a list of sites where there has been a known or suspected release of a regulated substance above a reportable quantity and which have yet to show they meet state clean-up standards found in the Rules for Hazardous Site Response. This listing is maintained by the Environmental Protection Division of the Georgia Department of Natural Resources.

NONHSI Non Hazardous Site Inventory

VERSION DATE: 09/04/18

This Non-Hazardous Site Inventory data is provided by the Response & Remediation Program (RRP) of the Environmental Protection Division (EPD) of the Georgia Department of Natural Resources. The RRP evaluates notices of releases of regulated substances to determine if the release should be listed on the Hazardous Site Inventory (HSI) for further investigation and cleanup, if necessary. Using the information provided and site visits, the RRP issues a "Non-HSI letter" or an "HSI Listing Letter." Non-HSI letters are sent to those properties where the EPD has no reason to believe a release of a regulated substance exceeding a reportable quantity has occurred.

Environmental Records Definitions - STATE (GA)

Environmental Records Definitions - TRIBAL

USTR04 Underground Storage Tanks On Tribal Lands

VERSION DATE: 05/08/18

This database, provided by the United States Environmental Protection Agency (EPA), contains underground storage tanks on Tribal lands located in EPA Region 4. Region 4 include the following states: Alabama, Florida, Georgia, Kentucky, Mississippi, North Carolina, South Carolina, and Tennessee.

LUSTR04 Leaking Underground Storage Tanks On Tribal Lands

VERSION DATE: 05/08/18

This database, provided by the United States Environmental Protection Agency (EPA), contains leaking underground storage tanks on Tribal lands located in EPA Region 4. Region 4 include the following states: Alabama, Florida, Georgia, Kentucky, Mississippi, North Carolina, South Carolina, and Tennessee.

ODINDIAN Open Dump Inventory on Tribal Lands

VERSION DATE: 11/08/06

This Indian Health Service database contains information about facilities and sites on tribal lands where solid waste is disposed of, which are not sanitary landfills or hazardous waste disposal facilities, and which meet the criteria promulgated under section 4004 of the Solid Waste Disposal Act (42 U.S.C. 6944).

INDIANRES Indian Reservations

VERSION DATE: 01/01/00

The Department of Interior and Bureau of Indian Affairs maintains this database that includes American Indian Reservations, off-reservation trust lands, public domain allotments, Alaska Native Regional Corporations and Recognized State Reservations.

APPENDIX D

HISTORICAL DATABASE REPORTS



Fire Insurance Map Abstract

Target Property:
Proposed Del Taco - Cartersville, GA Phase I
898 Joe Frank Harris Pkwy SE, Cartersville, GA 30121

Prepared For:
GEOServices LLC

Order #: 122688
Job #: 281640
Project #: 44-19241
Date #: 03/06/19



Date: 03/06/19
GS Job Number: 122688
Company Name: GEOServices LLC
Project Number: 44-19241
Site Information: Proposed Del Taco - Cartersville, GA Phase I
898 Joe Frank Harris Pkwy SE, Cartersville, GA 30121

The collections of fire insurance maps listed below were reviewed according to the site information supplied by client. Based on the information provided, no coverage is available.

Library of Congress
University Publications of America
Other Libraries (universities, state, local, etc.).

Disclaimer – The information in this report was obtained from a variety of public sources. GeoSearch cannot insure or makes no warranty or representation as to the accuracy, reliability, quality, errors occurring from data conversion or the customers interpretation of this report. Therefore, this report may not contain sufficient information for other purposes or parties. GeoSearch and its partners, employees, officers and independent contractors cannot be held liable for actual, incidental, consequential, special or exemplary damages suffered by a customer resulting directly or indirectly from any information provided by GeoSearch.

Historical Aerial Photographs

[NEW: GeoLens by Geosearch](#)

Target Property:

***Proposed Del Taco - Cartersville, GA Phase I
898 Joe Frank Harris Pkwy SE
Cartersville, Bartow, Georgia 30121***

Prepared For:

GEOServices LLC

Order #: 122688

Job #: 281637

Project #: 44-19241

Date: 3/7/2019

Target Property Summary

Proposed Del Taco - Cartersville, GA Phase I

898 Joe Frank Harris Pkwy SE

Cartersville, Bartow, Georgia 30121

USGS Quadrangle: **Cartersville**

Target Property Geometry: **Area**

Target Property Longitude(s)/Latitude(s):


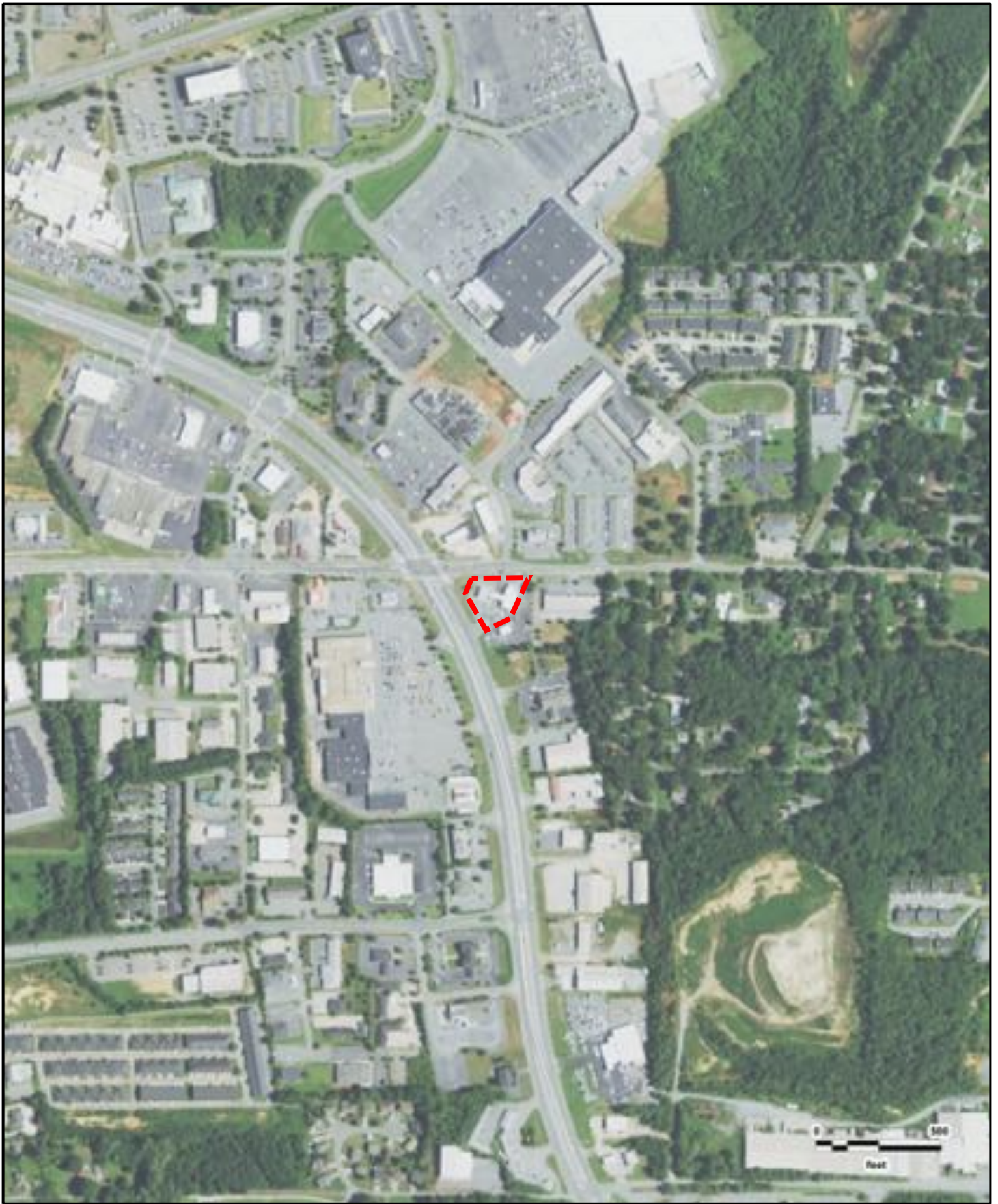
(-84.789780355, 34.196662191), (-84.789023972, 34.196671065), (-84.789265371, 34.196222928),

(-84.789592601, 34.196094255), (-84.789866186, 34.196498022)

Aerial Research Summary

<u>Date</u>	<u>Source</u>	<u>Scale</u>	<u>Frame</u>
2015	USDA	1" = 500'	N/A
2013	USDA	1" = 500'	N/A
2010	USDA	1" = 500'	N/A
2009	USDA	1" = 500'	N/A
2007	USDA	1" = 500'	N/A
2006	USDA	1" = 500'	N/A
2005	USDA	1" = 500'	N/A
01/14/2000	USGS	1" = 500'	N/A
1993	USGS	1" = 500'	N/A
02/21/1988	USGS	1" = 700'	723-126
02/24/1981	USGS	1" = 500'	365-56
03/15/1974	USGS	1" = 500'	3-31
03/05/1971	USGS	1" = 500'	1-35
12/09/1965	ASCS	1" = 500'	4-115
12/05/1957	AMS	1" = 500'	123
02/04/1951	AMS	1" = 500'	16737
03/29/1943	ASCS	1" = 500'	2-16
04/11/1938	ASCS	1" = 1320'	PI-8

Disclaimer - The information provided in this report was obtained from a variety of public sources. GeoSearch cannot ensure and makes no warranty or representation as to the accuracy, reliability, quality, errors occurring from data conversion or the customer's interpretation of this report. This report was made by GeoSearch for exclusive use by its clients only. Therefore, this report may not contain sufficient information for other purposes or parties. GeoSearch and its partners, employees, officers and independent contractors cannot be held liable for actual, incidental, consequential, special or exemplary damages suffered by a customer resulting directly or indirectly from any information provided by GeoSearch.



Proposed Del Taco - Cartersville, GA Phase I
USDA
2015

GeoSearch




Proposed Del Taco - Cartersville, GA Phase I
USDA
2013

GeoSearch



Proposed Del Taco - Cartersville, GA Phase I
USDA
2010

GeoSearch



Proposed Del Taco - Cartersville, GA Phase I
USDA
2009

GeoSearch



Proposed Del Taco - Cartersville, GA Phase I
USDA
2007

GeoSearch



Proposed Del Taco - Cartersville, GA Phase I
USDA
2006

GeoSearch



Proposed Del Taco - Cartersville, GA Phase I
USDA
2005

GeoSearch



Proposed Del Taco - Cartersville, GA Phase I
USGS
01/14/2000

GeoSearch




Proposed Del Taco - Cartersville, GA Phase I
USGS
1993

GeoSearch



Proposed Del Taco - Cartersville, GA Phase I
USGS
02/21/1988

GeoSearch



Proposed Del Taco - Cartersville, GA Phase I
USGS
02/24/1981

GeoSearch



Proposed Del Taco - Cartersville, GA Phase I
USGS
03/15/1974





Proposed Del Taco - Cartersville, GA Phase I
USGS
03/05/1971

GeoSearch



Proposed Del Taco - Cartersville, GA Phase I
ASCS
12/09/1965

GeoSearch



Proposed Del Taco - Cartersville, GA Phase I
AMS
12/05/1957






Proposed Del Taco - Cartersville, GA Phase I
AMS
02/04/1951





Proposed Del Taco - Cartersville, GA Phase I
ASCS
03/29/1943





Proposed Del Taco - Cartersville, GA Phase I
ASCS
04/11/1938

GeoSearch



Historical Topographic Maps

[NEW: GeoLens by Geosearch](#)

Target Property:

***Proposed Del Taco - Cartersville, GA Phase I
898 Joe Frank Harris Pkwy SE
Cartersville, Bartow, Georgia 30121***

Prepared For:

GEOServices LLC

Order #: 122688

Job #: 281636

Project #: 44-19241

Date: 3/6/2019

Target Property Summary

Proposed Del Taco - Cartersville, GA Phase I

898 Joe Frank Harris Pkwy SE

Cartersville, Bartow, Georgia 30121

USGS Quadrangle: **Cartersville**

Target Property Geometry: **Area**

Target Property Longitude(s)/Latitude(s):

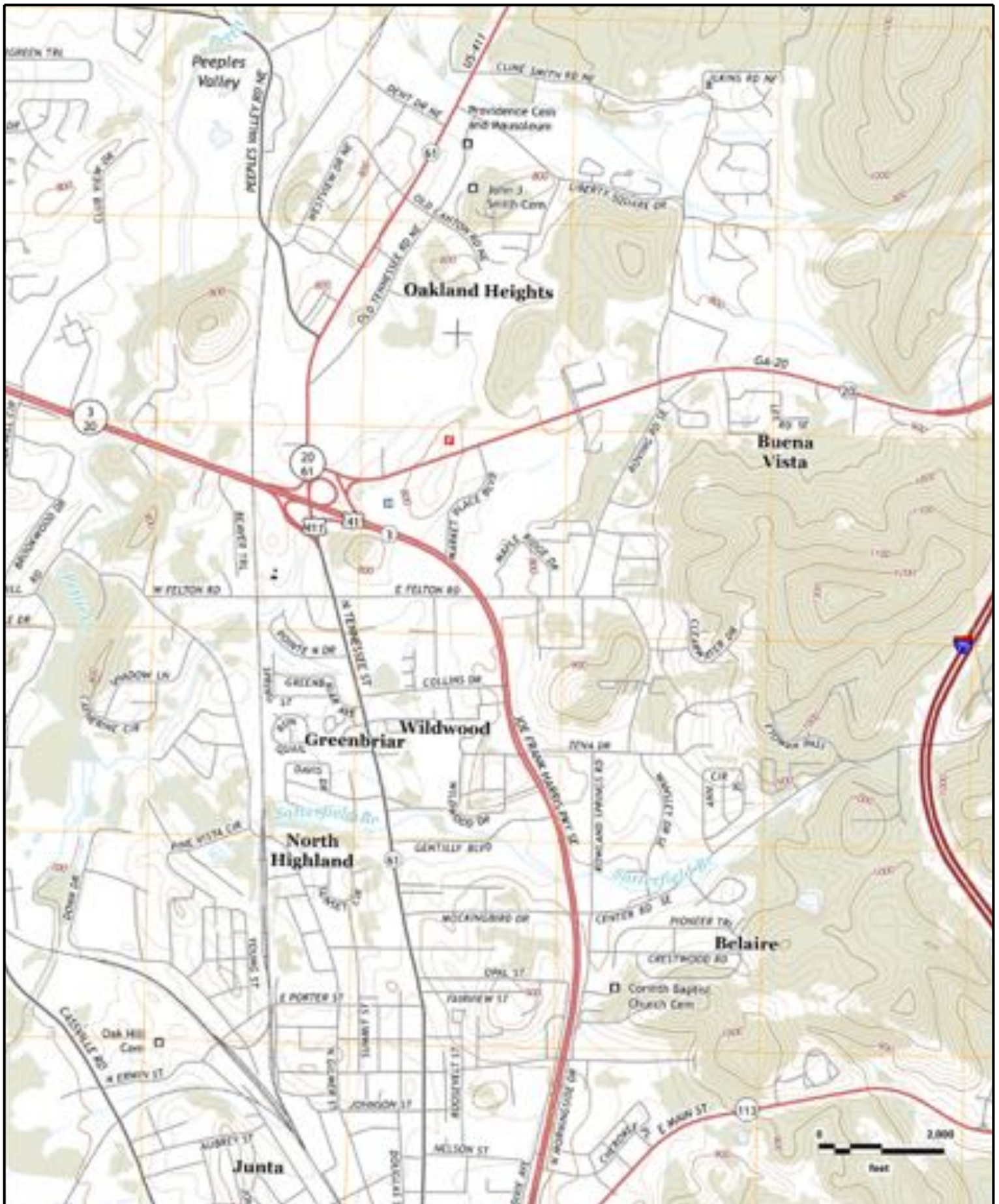
(-84.789780355, 34.196662191), (-84.789023972, 34.196671065), (-84.789265371, 34.196222928),

(-84.789592601, 34.196094255), (-84.789866186, 34.196498022)

Topographic Map Summary

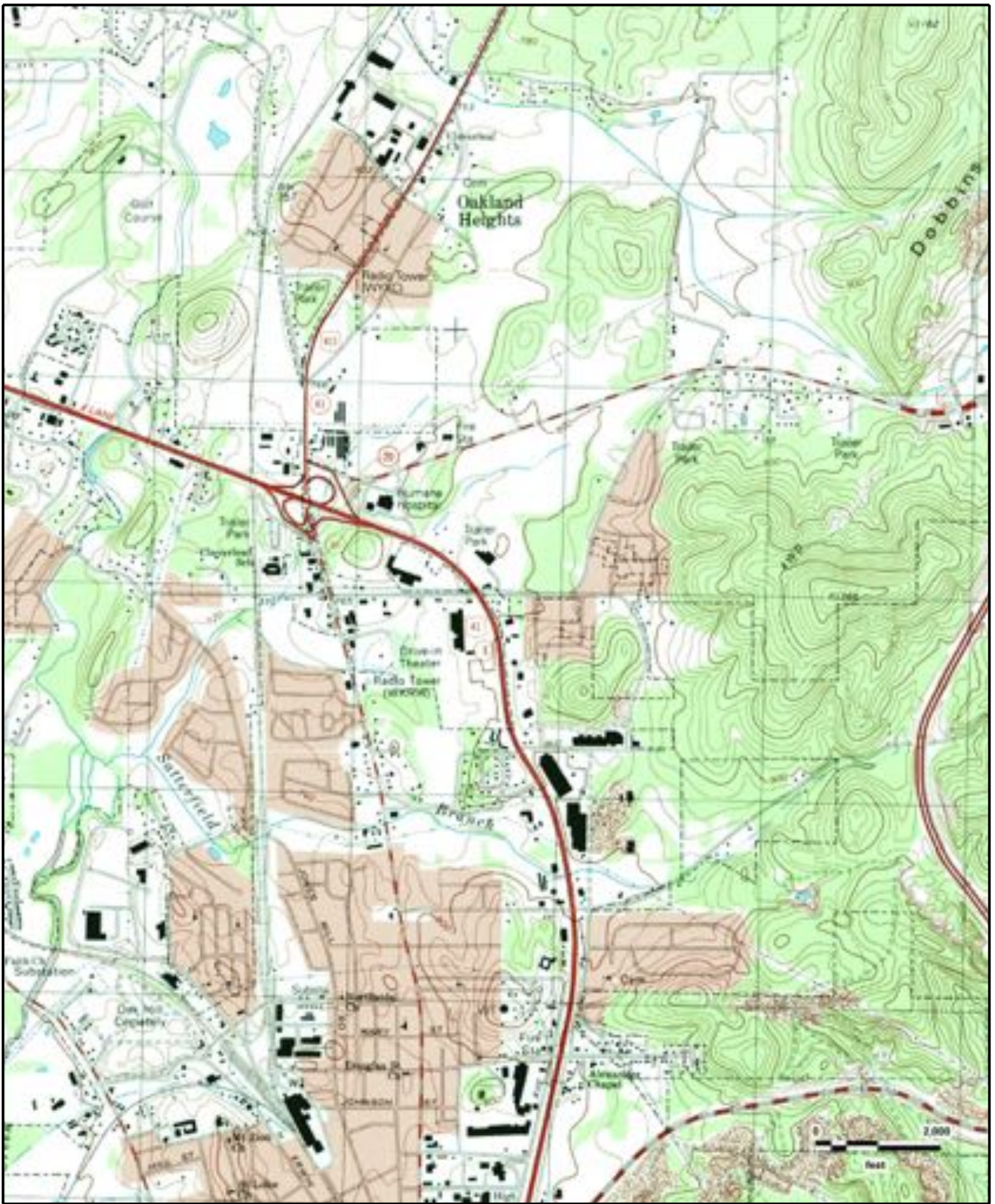
<u>Date</u>	<u>Quadrangle</u>	<u>Scale</u>
2014	Cartersville, GA	1" = 2000'
1992	Cartersville, GA	1" = 2000'
1972 PHOTOREVISED 1985	Cartersville, GA	1" = 2000'
1972	Cartersville, GA	1" = 2000'
1908	Stilesboro, GA	1" = 5208'
1906	Stilesboro, GA	1" = 5208'
1896	Cartersville, GA	1" = 10420'
1891	Cartersville, GA	1" = 10420'

Disclaimer - The information provided in this report was obtained from a variety of public sources. GeoSearch cannot ensure and makes no warranty or representation as to the accuracy, reliability, quality, errors occurring from data conversion or the customer's interpretation of this report. This report was made by GeoSearch for exclusive use by its clients only. Therefore, this report may not contain sufficient information for other purposes or parties. GeoSearch and its partners, employees, officers and independent contractors cannot be held liable for actual, incidental, consequential, special or exemplary damages suffered by a customer resulting directly or indirectly from any information provided by GeoSearch.



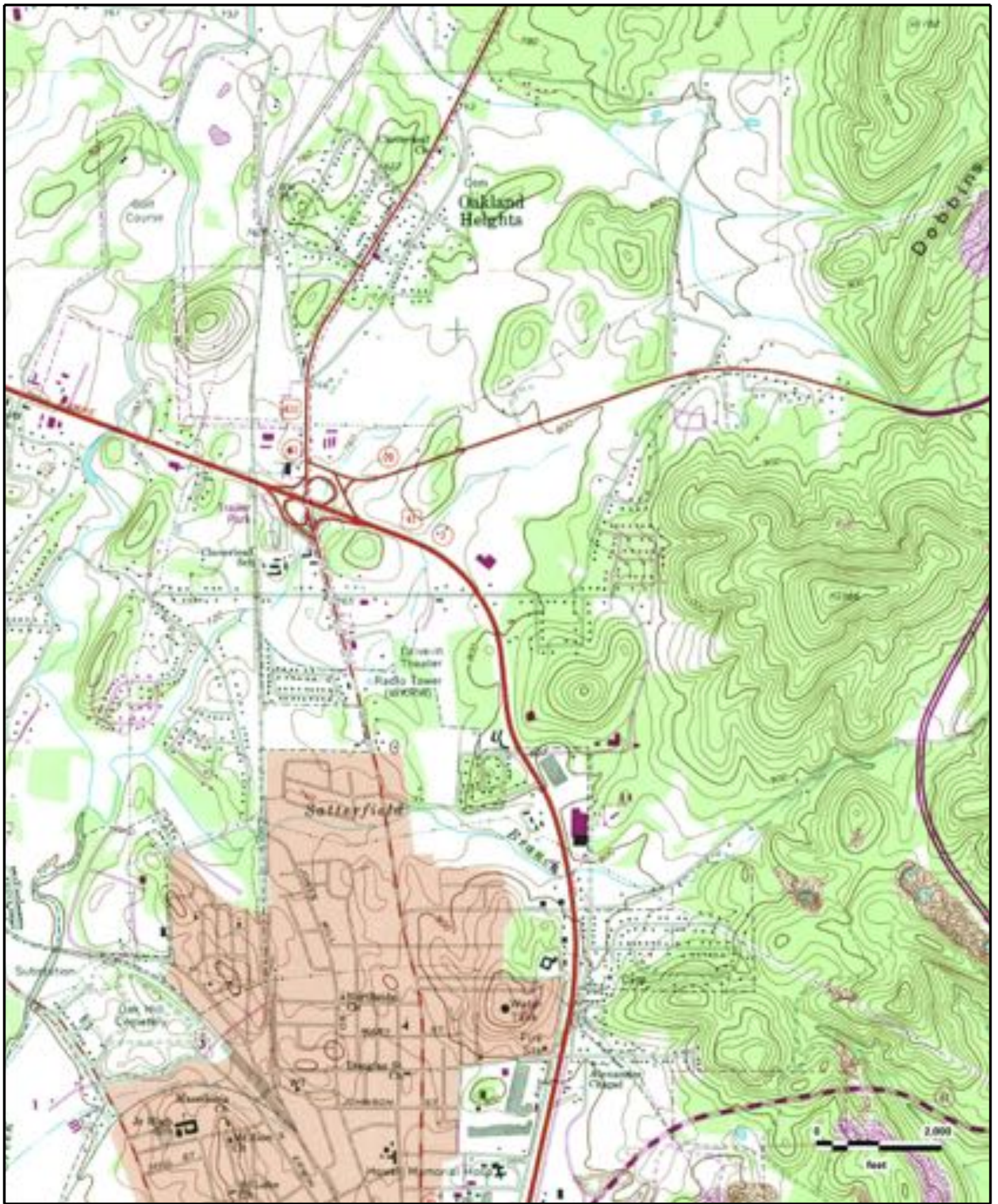
Proposed Del Taco - Cartersville, GA Phase I
 Cartersville, GA (2014)





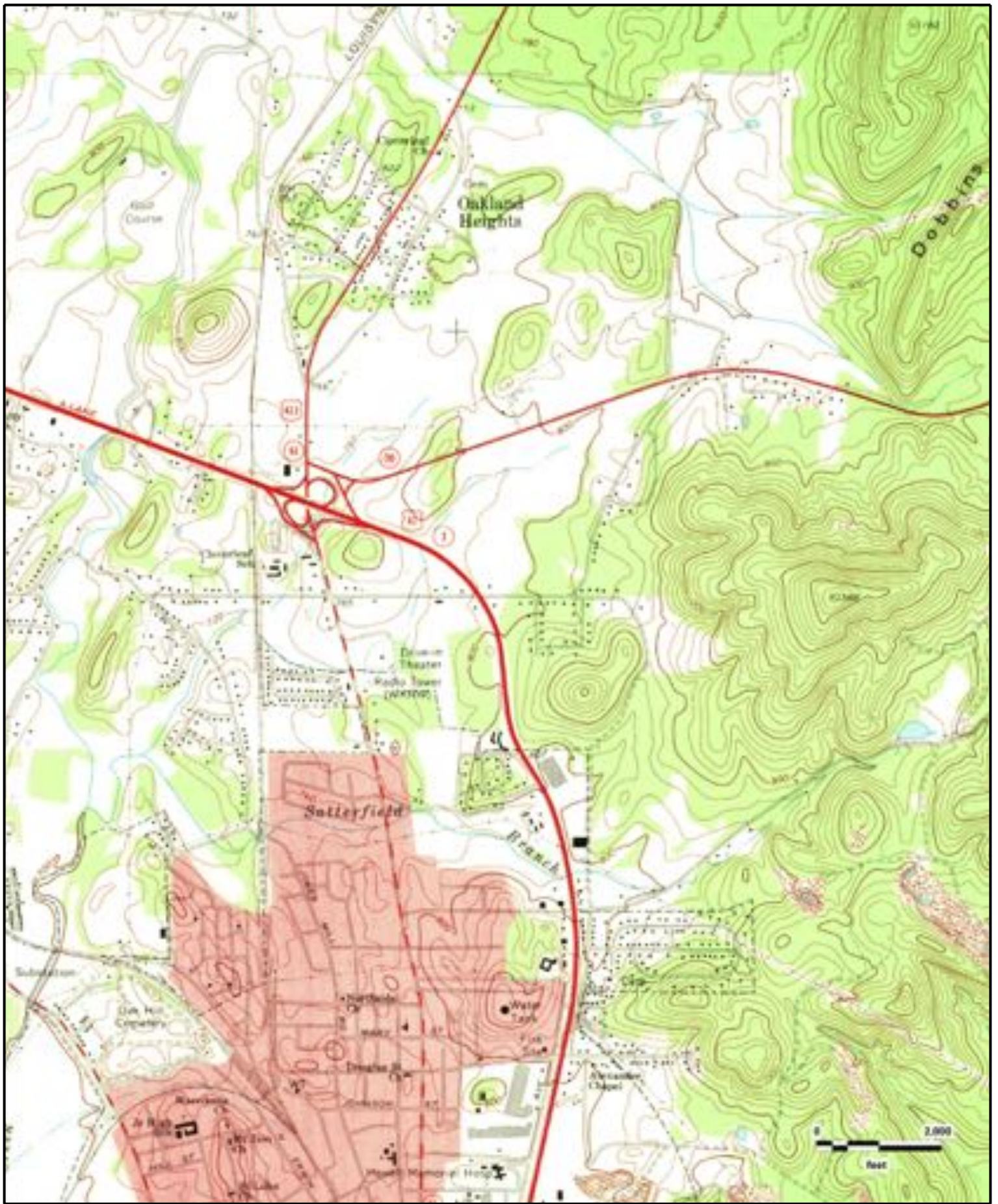
*Proposed Del Taco - Cartersville, GA Phase I
Cartersville, GA (1992)*

GeoSearch



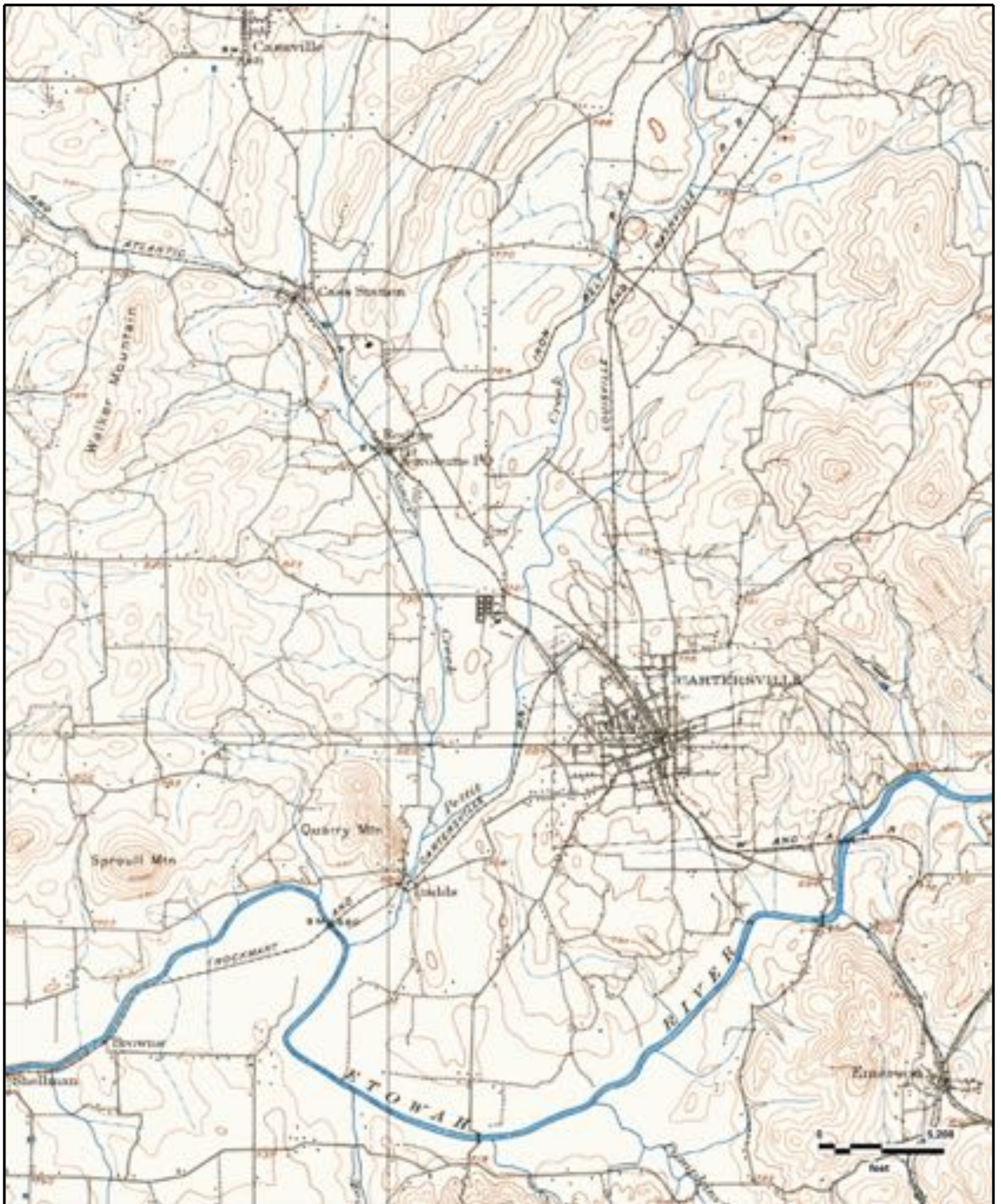
*Proposed Del Taco - Cartersville, GA Phase I
Cartersville, GA (1985)*

GeoSearch



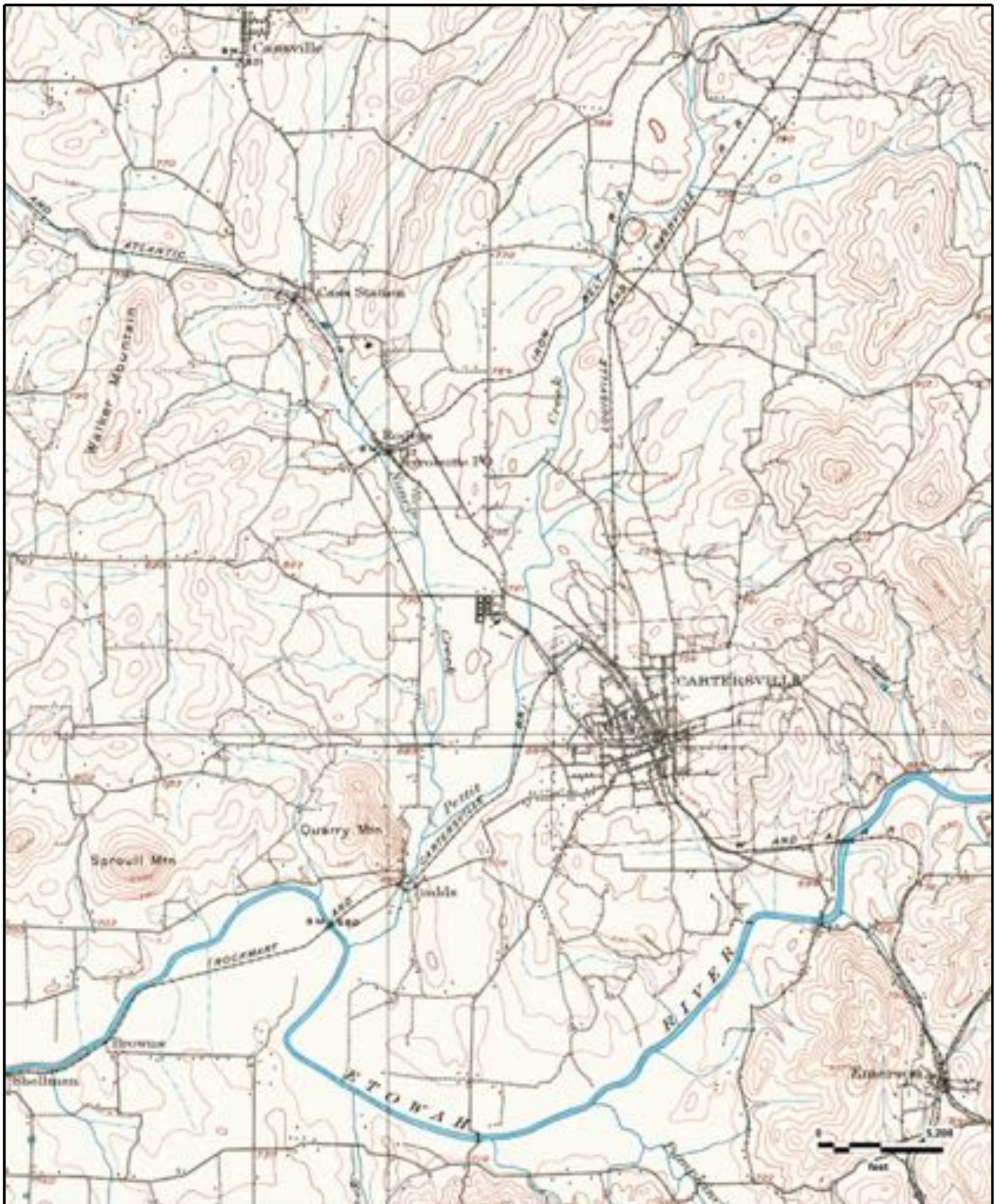
*Proposed Del Taco - Cartersville, GA Phase I
Cartersville, GA (1972)*

GeoSearch



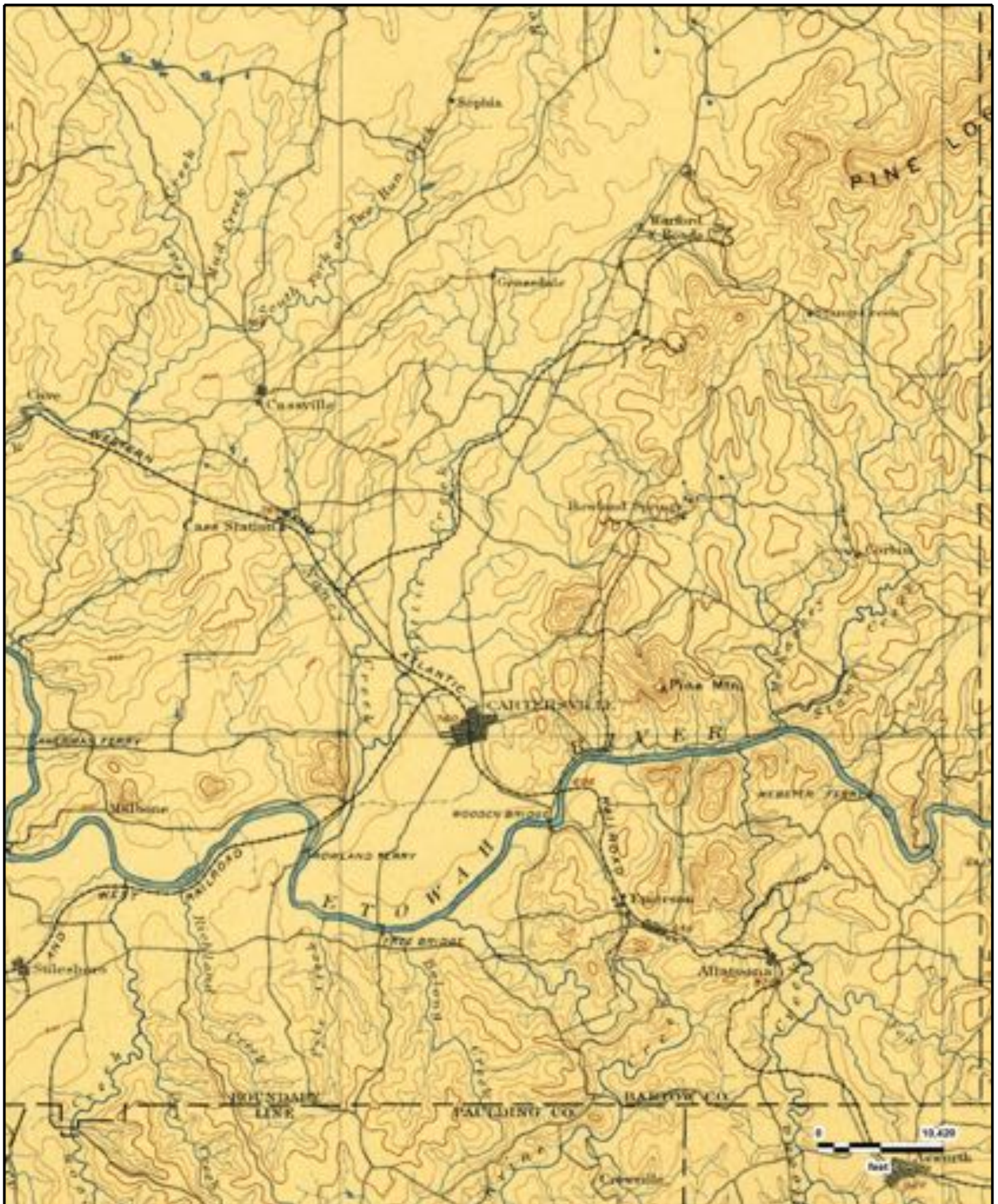
*Proposed Del Taco - Cartersville, GA Phase I
Stilesboro, GA (1908)*

GeoSearch



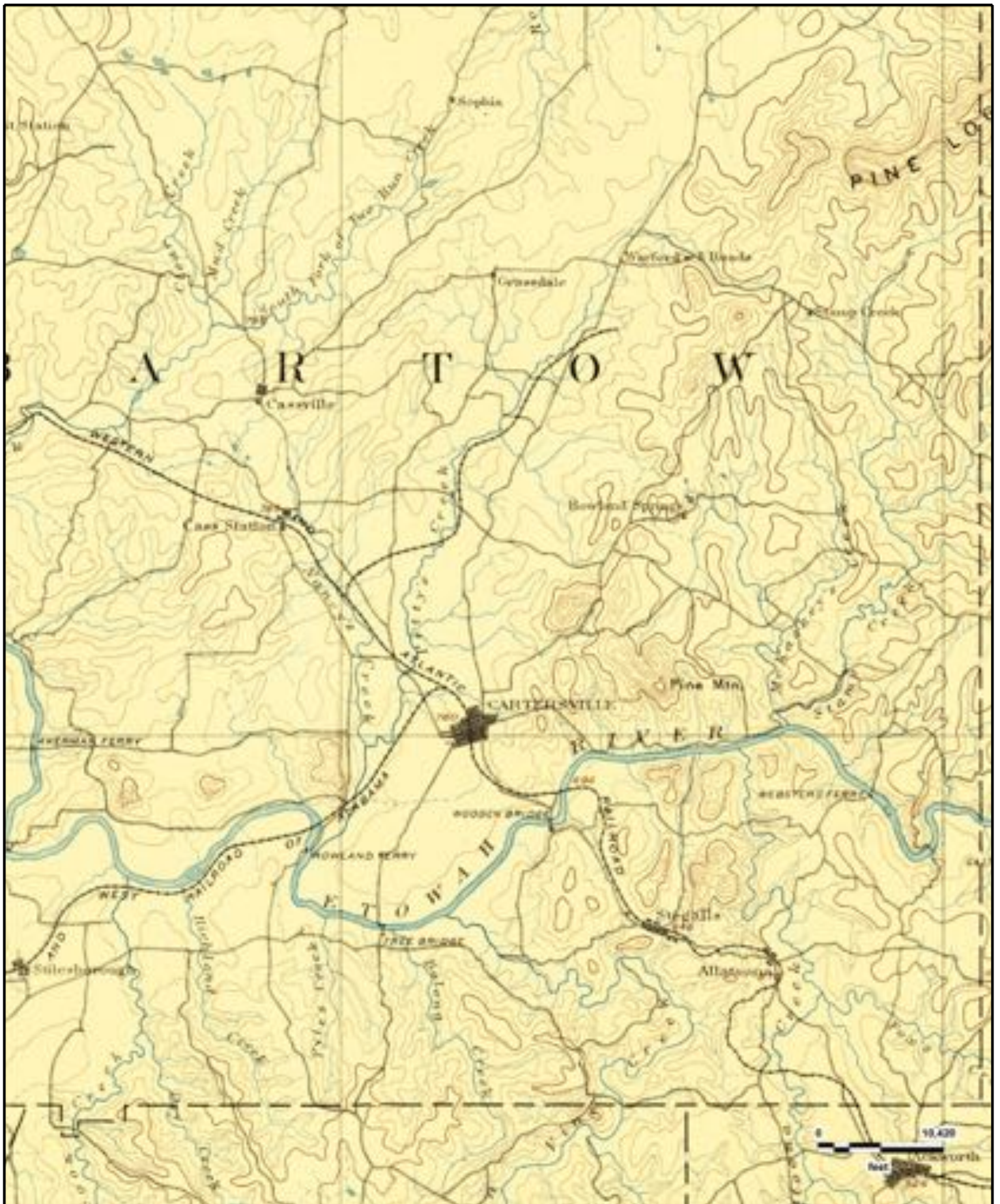
*Proposed Del Taco - Cartersville, GA Phase I
Stilesboro, GA (1906)*

GeoSearch



Proposed Del Taco - Cartersville, GA Phase I
 Cartersville, GA (1896)

GeoSearch



*Proposed Del Taco - Cartersville, GA Phase I
Cartersville, GA (1891)*



City Directory Target Property Address

Target Property:

*898 Joe Frank Harris Pkwy SE,
Cartersville, GA 30121*

Prepared For:
GEOservices LLC

Order #: 122688
Project #: 44-19241

Date: 3/8/2019

City Directory Target Property Address

898 Joe Frank Harris Pkwy SE, Cartersville, GA 30121

1 HIGHWAY 41

1961	STREET NOT LISTED	MULLIN-KILLE DIRECTORY CO.	CARTERSVILLE
------	-------------------	-------------------------------	--------------

1 NO # HIGHWAY 41

1973	V [E CHURCH INTS]	MULLIN-KILLE DIRECTORY CO.	CARTERSVILLE
1973	W [ES] PRIVATE PICKETTS	MULLIN-KILLE DIRECTORY CO.	CARTERSVILLE
1973	X [ES] KRYSTAL HAMBURGERS	MULLIN-KILLE DIRECTORY CO.	CARTERSVILLE
1973	Y [ES] STEAK RANCH	MULLIN-KILLE DIRECTORY CO.	CARTERSVILLE
1973	Z [ES] TRO-FR MEADOW GOLD DAIRY	MULLIN-KILLE DIRECTORY CO.	CARTERSVILLE
1973	BEATRICE FOODS	MULLIN-KILLE DIRECTORY CO.	CARTERSVILLE
1973	A [ES] CARTERSVILLE PIZZA	MULLIN-KILLE DIRECTORY CO.	CARTERSVILLE
1973	B [ES] PASQUALE'S PIZZA	MULLIN-KILLE DIRECTORY CO.	CARTERSVILLE
1973	C [MOON INTS]	MULLIN-KILLE DIRECTORY CO.	CARTERSVILLE
1973	D [ES] KENTUCKY FRIED CHICKEN	MULLIN-KILLE DIRECTORY CO.	CARTERSVILLE
1973	E [ES] GRIFFITH BROS COLONICAL SERV STA	MULLIN-KILLE DIRECTORY CO.	CARTERSVILLE
1973	F [WS] DELTA TIRE CO	MULLIN-KILLE DIRECTORY CO.	CARTERSVILLE
1973	G [WS] VACATN	MULLIN-KILLE DIRECTORY CO.	CARTERSVILLE
1973	H [WS] MENS WORLD	MULLIN-KILLE DIRECTORY CO.	CARTERSVILLE
1973	I [WS] JJ'S FASH N SHOPPE	MULLIN-KILLE DIRECTORY CO.	CARTERSVILLE
1973	J [WS] YAMAHA TRIUMPH OF CARTERSVILLE	MULLIN-KILLE DIRECTORY CO.	CARTERSVILLE
1973	K [WS] ADAM BAR B Q	MULLIN-KILLE DIRECTORY CO.	CARTERSVILLE
1973	L [ES] BRYSON O L	MULLIN-KILLE DIRECTORY CO.	CARTERSVILLE
1973	M [WS] FOUR LANE SERV STA	MULLIN-KILLE DIRECTORY CO.	CARTERSVILLE
1973	N [CENTER RD INTS]	MULLIN-KILLE DIRECTORY CO.	CARTERSVILLE

City Directory Target Property Address

898 Joe Frank Harris Pkwy SE, Cartersville, GA 30121

1973	O [MOCKINGBIRD DR INTS]	MULLIN-KILLE DIRECTORY CO.	CARTERSVILLE
1973	P [ES] SMITH'S 76 SERV STA	MULLIN-KILLE DIRECTORY CO.	CARTERSVILLE
1973	Q [WS] NORTHSIDE SERV SHELL STA	MULLIN-KILLE DIRECTORY CO.	CARTERSVILLE
1973	R [WS] FOUR LANE AUTO PTS	MULLIN-KILLE DIRECTORY CO.	CARTERSVILLE
1973	S [ES] G;ENN'S REPR SHOP	MULLIN-KILLE DIRECTORY CO.	CARTERSVILLE
1973	T [WS] PIC N RUN NO 2	MULLIN-KILLE DIRECTORY CO.	CARTERSVILLE
1973	U [ES] DIXIELAND GIFT SHOP	MULLIN-KILLE DIRECTORY CO.	CARTERSVILLE
1973	V [ES] NORTH SIDE STD SERC	MULLIN-KILLE DIRECTORY CO.	CARTERSVILLE
1973	W [ES] PAR TRK LEASING	MULLIN-KILLE DIRECTORY CO.	CARTERSVILLE
1973	X [WS] UNDER CONSTN	MULLIN-KILLE DIRECTORY CO.	CARTERSVILLE
1973	Y [ES] STAR FNSHG CO	MULLIN-KILLE DIRECTORY CO.	CARTERSVILLE
1973	Z [WS] CREST AUTP PTS	MULLIN-KILLE DIRECTORY CO.	CARTERSVILLE
1973	W1 [WS] CREST BODY & FRAME ALIGNMENT	MULLIN-KILLE DIRECTORY CO.	CARTERSVILLE
1973	X1 [WS] SAXON'S RESTR	MULLIN-KILLE DIRECTORY CO.	CARTERSVILLE
1973	Y1 [WS] CERAMIC CEN	MULLIN-KILLE DIRECTORY CO.	CARTERSVILLE
1973	Z1 [WS] MILLSAP AUTO SERV	MULLIN-KILLE DIRECTORY CO.	CARTERSVILLE
1973	MILLSAP CLAUDE	MULLIN-KILLE DIRECTORY CO.	CARTERSVILLE
1973	A [ES] IMPERIAL CARPET MILL	MULLIN-KILLE DIRECTORY CO.	CARTERSVILLE
1973	B [WS] HARBOUR ROAD INC	MULLIN-KILLE DIRECTORY CO.	CARTERSVILLE
1973	C [MIMOSA TER INTS]	MULLIN-KILLE DIRECTORY CO.	CARTERSVILLE
1973	D [HICKORY LA LIMITS INTS]	MULLIN-KILLE DIRECTORY CO.	CARTERSVILLE
1973	E [WS] J&J EASY SHOP	MULLIN-KILLE DIRECTORY CO.	CARTERSVILLE
1973	F [WS] HOLIDAY RESTR	MULLIN-KILLE DIRECTORY CO.	CARTERSVILLE

City Directory Target Property Address

898 Joe Frank Harris Pkwy SE, Cartersville, GA 30121

1973	G [WS] BARTOW MOTEL	MULLIN-KILLE DIRECTORY CO.	CARTERSVILLE
1973	H [WS] DELAY JANET MRS	MULLIN-KILLE DIRECTORY CO.	CARTERSVILLE
1973	I [ES] BETTY'S GIFT SHOP	MULLIN-KILLE DIRECTORY CO.	CARTERSVILLE
1973	J [FELTON ED INTS]	MULLIN-KILLE DIRECTORY CO.	CARTERSVILLE
1973	K [WS] JACKSON'S STD SERV STA	MULLIN-KILLE DIRECTORY CO.	CARTERSVILLE
1973	L [ES] STATE PATROL	MULLIN-KILLE DIRECTORY CO.	CARTERSVILLE
1973	M [ES] TOTS GIFTS	MULLIN-KILLE DIRECTORY CO.	CARTERSVILLE
1973	N [CLOVERLEAF INTS]	MULLIN-KILLE DIRECTORY CO.	CARTERSVILLE
1973	O [N TENNESSEE RD INTS]	MULLIN-KILLE DIRECTORY CO.	CARTERSVILLE
1973	P [CANTON RD INTS]	MULLIN-KILLE DIRECTORY CO.	CARTERSVILLE
1973	Q [WS] DARNELL E J TEXACO SERV STA	MULLIN-KILLE DIRECTORY CO.	CARTERSVILLE
1973	R [CUT OFF RD INTS]	MULLIN-KILLE DIRECTORY CO.	CARTERSVILLE
1973	S [WS] MCEVER ROY	MULLIN-KILLE DIRECTORY CO.	CARTERSVILLE
1973	T [ES] MCCOY J T	MULLIN-KILLE DIRECTORY CO.	CARTERSVILLE
1973	U [WS] EVANS A K	MULLIN-KILLE DIRECTORY CO.	CARTERSVILLE
1973	V [WS] CLOVERLEAF AUCTION CO	MULLIN-KILLE DIRECTORY CO.	CARTERSVILLE
1973	W [WS] EVANS E C	MULLIN-KILLE DIRECTORY CO.	CARTERSVILLE
1973	X [WS] MASSEY BRUMBAY	MULLIN-KILLE DIRECTORY CO.	CARTERSVILLE
1973	Y [ES] AUTO HOSP	MULLIN-KILLE DIRECTORY CO.	CARTERSVILLE
1973	Z [WS] KINGHT'S CARPET & WASTE CO	MULLIN-KILLE DIRECTORY CO.	CARTERSVILLE
1973	I1 [ES] MARKS J L	MULLIN-KILLE DIRECTORY CO.	CARTERSVILLE
1973	J1 [WS] LOWERY DAVID WHOL	MULLIN-KILLE DIRECTORY CO.	CARTERSVILLE
1973	K1 [WS] TOWNSEND SUP CO	MULLIN-KILLE DIRECTORY CO.	CARTERSVILLE

City Directory Target Property Address

898 Joe Frank Harris Pkwy SE, Cartersville, GA 30121

1973	L1 [WS] BROOKWOOD APTS	MULLIN-KILLE DIRECTORY CO.	CARTERSVILLE
1973	M1 [CUT OFF RD INTS]	MULLIN-KILLE DIRECTORY CO.	CARTERSVILLE
1973	N1 [ES] CARTERSVILLE COUNTRY CLUB	MULLIN-KILLE DIRECTORY CO.	CARTERSVILLE
1973	O1 [WS] CHURCH OF CHRIST	MULLIN-KILLE DIRECTORY CO.	CARTERSVILLE
1973	P1 [WS] ACOUSTICAL INC	MULLIN-KILLE DIRECTORY CO.	CARTERSVILLE
1973	Q1 [WS] TEMPO TUFTED TAX	MULLIN-KILLE DIRECTORY CO.	CARTERSVILLE
1973	R1 [WS] CARERSVILLE AUCTION CO	MULLIN-KILLE DIRECTORY CO.	CARTERSVILLE
1973	S1 [WS] LAYTON BUD BODY SHOP	MULLIN-KILLE DIRECTORY CO.	CARTERSVILLE
1973	T1 [WS] DARI KING	MULLIN-KILLE DIRECTORY CO.	CARTERSVILLE
1973	U1 [GRASSDALE RD INTS]	MULLIN-KILLE DIRECTORY CO.	CARTERSVILLE
1973	V1 [WS] EXXON SERV STA	MULLIN-KILLE DIRECTORY CO.	CARTERSVILLE
1973	W1 [ES] WORSHAM BROSS STA	MULLIN-KILLE DIRECTORY CO.	CARTERSVILLE
1973	X1 [ES] HANDY PANTRY	MULLIN-KILLE DIRECTORY CO.	CARTERSVILLE
1973	Y1 [ES] HOWREN CONCRETE CO	MULLIN-KILLE DIRECTORY CO.	CARTERSVILLE
1973	Z1 [ES] CASCADE APTS	MULLIN-KILLE DIRECTORY CO.	CARTERSVILLE
1973	UNDER CONSTN	MULLIN-KILLE DIRECTORY CO.	CARTERSVILLE
1973	O [CUT OFF RD INTS]	MULLIN-KILLE DIRECTORY CO.	CARTERSVILLE
1973	P [ES] TIDWELL JACK	MULLIN-KILLE DIRECTORY CO.	CARTERSVILLE
1973	Q [ES] TRAVELERS 66 SERV STA	MULLIN-KILLE DIRECTORY CO.	CARTERSVILLE
1973	R [WS] CLINE & FORSYTH UNION	MULLIN-KILLE DIRECTORY CO.	CARTERSVILLE
1973	S [ES] NEW CANAAN MISSIONARY BAPT CH	MULLIN-KILLE DIRECTORY CO.	CARTERSVILLE
1973	T [ES] FIRST UNITED PENTECOSTAL CH	MULLIN-KILLE DIRECTORY CO.	CARTERSVILLE
1973	U [WS] SCOTT'S MOTEL	MULLIN-KILLE DIRECTORY CO.	CARTERSVILLE

City Directory Target Property Address

898 Joe Frank Harris Pkwy SE, Cartersville, GA 30121

1973	V [WS] BARTOW NURSERY	MULLIN-KILLE DIRECTORY CO.	CARTERSVILLE
1973	W [OLD HWY 41 INTS]	MULLIN-KILLE DIRECTORY CO.	CARTERSVILLE
1973	X [CASSVILLE RD INTS]	MULLIN-KILLE DIRECTORY CO.	CARTERSVILLE
1973	Y [ES] COSS OUTLET STORE	MULLIN-KILLE DIRECTORY CO.	CARTERSVILLE
1973	Z [ES] STER & FETCH STORE	MULLIN-KILLE DIRECTORY CO.	CARTERSVILLE

771 JOE FRANK HARRIS PKWY SE

2003	ROCKWELL CONSTRUCTION CORP [CONSTRUCTION COMPANIES]	R.L. POLK & CO.	CARTERSVILLE
2003	X [E FELTON RD INTS]	R.L. POLK & CO.	CARTERSVILLE

785 JOE FRANK HARRIS PKWY SE

1991	NO INFORMATION	JOHNSON'S DIRECTORY	CARTERSVILLE
------	----------------	------------------------	--------------

791 JOE FRANK HARRIS PKWY SE

2016	NELSON'S APPLAINCES & HOME INC [FURNITURE-DLRS-RETAIL]	R.L. POLK & CO.	CARTERSVILLE
2010	NELSON'S APPLAINCES & HOME INC [FURNITURE-DLRS-RETAIL]	R.L. POLK & CO.	CARTERSVILLE
2006	CITY TIRE & NELSON'S APPLIANCE [TIRE- DLRS-RETAIL]	R.L. POLK & CO.	CARTERSVILLE
2006	NELSON'S APPLAINCES & HOME INC [FURNITURE-DLRS-RETAIL]	R.L. POLK & CO.	CARTERSVILLE
1998	GARNER'S APPLIANCE & SERVICE [ELEC RPR]	R.L. POLK & CO.	CARTERSVILLE
1993	CARTERVILLE TOOL RENTAL	R.L. POLK & CO.	CARTERSVILLE

800 JOE FRANK HARRIS PKWY SE

2016	JOE FRANK HARRIS FDMRT [GROCERS- RETAIL]	800	R.L. POLK & CO.	CARTERSVILLE
2016	CHEVRON GAS [SERV STATION-GASOLINE & OIL]		R.L. POLK & CO.	CARTERSVILLE
2010	JOE FRANK HARRIS FOMRT [NONCLASSIFIED ESTABLISHMENTS]	800	R.L. POLK & CO.	CARTERSVILLE
2010	AFROZA GROUP INC [CONVENIENCE STORES]		R.L. POLK & CO.	CARTERSVILLE
2010	CHEVRON GAS [SERV STATION-GASOLINE & OIL]		R.L. POLK & CO.	CARTERSVILLE
2006	COUNTRY CUPBOARD FOOD STORE [FOOD PRODUCTS-RETAIL]		R.L. POLK & CO.	CARTERSVILLE

City Directory Target Property Address

898 Joe Frank Harris Pkwy SE, Cartersville, GA 30121

2006	X [E FELTON RD INTS]	R.L. POLK & CO.	CARTERSVILLE
1998	COUNTRY CUPBOARD FOOD STORES [GROCERY]	R.L. POLK & CO.	CARTERSVILLE
1998	X [E FELTON RD CONTINUES]	R.L. POLK & CO.	CARTERSVILLE
1998	Y [HIGHWAY 41 SE ENDS]	R.L. POLK & CO.	CARTERSVILLE
<u>801 JOE FRANK HARRIS PKWY SE</u>			
2016	FALCON BONDING LLC [BONS-BALL]	R.L. POLK & CO.	CARTERSVILLE
2016	IMAGE AUTO LLC [AUTO-BUYERS]	R.L. POLK & CO.	CARTERSVILLE
2010	BENHAM'S PAWN & JEWELRY [PAWNBROKERS]	R.L. POLK & CO.	CARTERSVILLE
2006	PRESTIGE PAWN BROKERS [PAWNBROKERS]	R.L. POLK & CO.	CARTERSVILLE
2003	PRESTIGE PAWN BROKERS [PAWNBROKERS]	R.L. POLK & CO.	CARTERSVILLE
1998	PATSY'S FLORAL FASHIONS [GIFT SHOP]	R.L. POLK & CO.	CARTERSVILLE
1991	PAT'S KOUNTRY KITCHEN	JOHNSON'S DIRECTORY	CARTERSVILLE
<u>803 JOE FRANK HARRIS PKWY SE</u>			
2016	BARTOW MOTEL [HOTELS & MOTELS]	R.L. POLK & CO.	CARTERSVILLE
2016	PATEL KIRTIKUMAR G	R.L. POLK & CO.	CARTERSVILLE
2016	PATEL GOPALBHAI	R.L. POLK & CO.	CARTERSVILLE
2010	BARTOW MOTEL [HOTELS & MOTELS]	R.L. POLK & CO.	CARTERSVILLE
2010	PATEL GOPALBHAI	R.L. POLK & CO.	CARTERSVILLE
2010	PATEL KIRTI	R.L. POLK & CO.	CARTERSVILLE
2006	BARTOW MOTEL [HOTELS & MOTELS]	R.L. POLK & CO.	CARTERSVILLE
2006	PATEL GOPALBHAI	R.L. POLK & CO.	CARTERSVILLE
2006	PATEL KIRTI	R.L. POLK & CO.	CARTERSVILLE
2003	BARTOW MOTEL [HOTELS 7 MOTELS]	R.L. POLK & CO.	CARTERSVILLE
2003	PATEL GOPALBHAI	R.L. POLK & CO.	CARTERSVILLE
2003	PATEL SANJAY G	R.L. POLK & CO.	CARTERSVILLE
1998	BARTOW MOTEL [HOTELS 7 MOTELS]	R.L. POLK & CO.	CARTERSVILLE
1998	PATEL GOPALB S	R.L. POLK & CO.	CARTERSVILLE
1993	BARTOW MEDICAL CENTER	R.L. POLK & CO.	CARTERSVILLE
1991	BARTOW MOTEL	JOHNSON'S DIRECTORY	CARTERSVILLE
1991	PATEL BHARAT V	JOHNSON'S DIRECTORY	CARTERSVILLE

City Directory Target Property Address

898 Joe Frank Harris Pkwy SE, Cartersville, GA 30121

804 JOE FRANK HARRIS PKWY SE

2016	ENTERPRISE RENT-A-CAR [AUTO-RENTING]	R.L. POLK & CO.	CARTERSVILLE
2010	ENTERPRISE RENT-A-CAR [AUTO RENTING]	R.L. POLK & CO.	CARTERSVILLE
2006	DURON PAINTS & WALLCOVERINGS [PAINTS-RETAIL]	R.L. POLK & CO.	CARTERSVILLE
2003	DURON PAINTS & WALLCOVERINGS [PAINTS RETAIL]	R.L. POLK & CO.	CARTERSVILLE
1998	DURON PINTS WALLCOVERING [ONTS VRNSHS SUPPL]	R.L. POLK & CO.	CARTERSVILLE

815 JOE FRANK HARRIS PKWY SE

2016	ANIMAL MEDICAL CTR [ANIMAL HOSPITALS]	R.L. POLK & CO.	CARTERSVILLE
2016	MOORE RICHARD L	R.L. POLK & CO.	CARTERSVILLE
2016	MOORE JOANN M	R.L. POLK & CO.	CARTERSVILLE
2010	ANIMAL MEDICAL CTR [ANIMAL HOSPITALS]	R.L. POLK & CO.	CARTERSVILLE
2010	MOORE RICHARD L	R.L. POLK & CO.	CARTERSVILLE
2010	MOORE JOANN M	R.L. POLK & CO.	CARTERSVILLE
2006	ANIMAL MEDICAL CTR [VETERINARIANS]	R.L. POLK & CO.	CARTERSVILLE
2006	MOORE RICHA R L	R.L. POLK & CO.	CARTERSVILLE
2006	MOORE JOANN M	R.L. POLK & CO.	CARTERSVILLE
2003	ANIMAL MEDICAL CTR [VETERINARIANS]	R.L. POLK & CO.	CARTERSVILLE
2003	MOORE RICHARD L DVM [VETERINARIANS]	R.L. POLK & CO.	CARTERSVILLE
1998	MOORE RICHARD L	R.L. POLK & CO.	CARTERSVILLE
1993	ANIMAL MEDICAL CENTER	R.L. POLK & CO.	CARTERSVILLE
1991	ANIMAL MEDICAL CENTER	JOHNSON'S DIRECTORY	CARTERSVILLE
1991	MOORE BLACKSTONE & ASSOCIATES DVM	JOHNSON'S DIRECTORY	CARTERSVILLE
1991	MOORE RICHARD L DR (OFC)	JOHNSON'S DIRECTORY	CARTERSVILLE

816 JOE FRANK HARRIS PKWY SE

2016	J & L MOTORS SUPERCENTER [AUTO DLRS-USED CARS]	R.L. POLK & CO.	CARTERSVILLE
2016	TERRY REID HYUNDAI [AUTO DLRS-USED CARS]	R.L. POLK & CO.	CARTERSVILLE
2010	CARTERSVILLE HYUNDAI [AUTO DLRS-NEW CARS]	R.L. POLK & CO.	CARTERSVILLE

City Directory Target Property Address

898 Joe Frank Harris Pkwy SE, Cartersville, GA 30121

2010	J & L MOTORS [AUTO DLRS-USED CARS]		R.L. POLK & CO.	CARTERSVILLE
2006	J & L MOTORS [AUTO DLRS-USED CARS]		R.L. POLK & CO.	CARTERSVILLE
2006	TERRY REID HYUNDAI [AUTO DLRS-USED CARS]		R.L. POLK & CO.	CARTERSVILLE
2003	GARRETT MOTORSPORTS [AUTO RPR & SERV]		R.L. POLK & CO.	CARTERSVILLE
2003	J & L MOTORS [AUTO DLRS-USED CARS]		R.L. POLK & CO.	CARTERSVILLE
2003	LEGACY AUTO [AUTO DLRS-USED CARS]		R.L. POLK & CO.	CARTERSVILLE
1998	DODGE PATRICIA C		R.L. POLK & CO.	CARTERSVILLE
1998	MAIN STREET COLLISION [PNT & BODY RPR]		R.L. POLK & CO.	CARTERSVILLE
1991	DELLINGER AUTOMOBILE CO		JOHNSON'S DIRECTORY	CARTERSVILLE
1991	DON VOYLES	DBA	JOHNSON'S DIRECTORY	CARTERSVILLE
1991	CHRYSLER PLYMOUTH		JOHNSON'S DIRECTORY	CARTERSVILLE
1991	DON VOYLES DODGE		JOHNSON'S DIRECTORY	CARTERSVILLE
1991	CHRYSLER PLYMOUTH-A		JOHNSON'S DIRECTORY	CARTERSVILLE
1991	DELLINGER AUTOMOBILE COMPANY INC		JOHNSON'S DIRECTORY	CARTERSVILLE

820 JOE FRANK HARRIS PKWY SE

2016	FINDERS KEEPERS ANTIQUE [ANTIQUES-DLRS]		R.L. POLK & CO.	CARTERSVILLE
2006	CONSUMER'S AUTOMOTIVE [AUTO DLRS-USED CARS]		R.L. POLK & CO.	CARTERSVILLE
2006	NISSAN PARTS/CONSUMER'S AUTO [AUTO DLRS-USED CARS]		R.L. POLK & CO.	CARTERSVILLE
2003	CONSUMER'S AUTOMOTIVE [AUTO DLRS-USED CARS]		R.L. POLK & CO.	CARTERSVILLE
2003	NISSAM PARTS/CONSUMER'S AUTO [AUTO DLRS-USED CARS]		R.L. POLK & CO.	CARTERSVILLE

823 JOE FRANK HARRIS PKWY SE

2010	RYAN'S GRILL BUFFET & BAKERY [RESTAURANTS]		R.L. POLK & CO.	CARTERSVILLE
2006	RYAN'S GRILL BUFFET & BAKERY [RESTAURANTS]		R.L. POLK & CO.	CARTERSVILLE
2003	RYAN'S FAMILY STEAKHOUSE [RESTAURANTS]		R.L. POLK & CO.	CARTERSVILLE
1998	RYAN'S FAMILY STEAKL HOUSE [EATING PLACES]		R.L. POLK & CO.	CARTERSVILLE

City Directory Target Property Address

898 Joe Frank Harris Pkwy SE, Cartersville, GA 30121

826 JOE FRANK HARRIS PKWY SE

2016	CARTERSVILLE TOOL RENTAL [TOOLS-RENTING]	R.L. POLK & CO.	CARTERSVILLE
2016	GLOVER NANACY	R.L. POLK & CO.	CARTERSVILLE
2016	U-HAUL NEIGHBORHOOD DEALER [TRUCK RENTING & LEASE]	R.L. POLK & CO.	CARTERSVILLE
2010	CARTERSVILLE TOOL RENTAL [RENTAL SERV- STORES & YARDS]	R.L. POLK & CO.	CARTERSVILLE
2010	U-HAUL CO [TRUCK RENTING & LEASE]	R.L. POLK & CO.	CARTERSVILLE
2006	CARTERSVILLE TOOL RENTAL [RENTAL SERV-STORES & YARDS]	R.L. POLK & CO.	CARTERSVILLE
2006	U-HAUL CO [TRUCK RENTING & LEASE]	R.L. POLK & CO.	CARTERSVILLE
1998	CARTERSVILLE TOOL RENT ALL [EQPT LSING]	R.L. POLK & CO.	CARTERSVILLE
1998	HATFIELD EDDIE A	R.L. POLK & CO.	CARTERSVILLE
1998	U-HAUL CO [EQPT RNTL LSING]	R.L. POLK & CO.	CARTERSVILLE

827 JOE FRANK HARRIS PKWY SE

2016	MAXIMUMONE REALTY CO [REAL ESTATE]	R.L. POLK & CO.	CARTERSVILLE
2010	LESLIE SIMMONS LAW FIRM [ATTORNEYS]	R.L. POLK & CO.	CARTERSVILLE
2010	NCF FINANCIAL SVC INC [INSURANCE-SAVINGS-BANK-LIFE]	R.L. POLK & CO.	CARTERSVILLE
2010	SUN TRUST BANK [BANKS]	R.L. POLK & CO.	CARTERSVILLE
2010	SUN TRUST MORTGAGE [REAL ESTATE LOANS]	R.L. POLK & CO.	CARTERSVILLE
2006	NCF FINANCIAL SVC INC [INSURANCE-SAAVINGS-BANK-LIFE]	R.L. POLK & CO.	CARTERSVILLE
2006	SUN TRUST BANK [BANKS]	R.L. POLK & CO.	CARTERSVILLE
2003	NATIONAL BANK OF COMMERCE [BANKS]	R.L. POLK & CO.	CARTERSVILLE
1998	FIRST COMMUNITY BANK & TRUST [STATE COMMRL BANKS]	R.L. POLK & CO.	CARTERSVILLE
1993	FIRST COMMUNITY BANK & TRUST	R.L. POLK & CO.	CARTERSVILLE

829 JOE FRANK HARRIS PKWY SE

2016	BANK OF AMERICA [BANKS]	R.L. POLK & CO.	CARTERSVILLE
2016	TELFER MEKLSHA	R.L. POLK & CO.	CARTERSVILLE
2010	BANK OF AMERICA [BANKS]	R.L. POLK & CO.	CARTERSVILLE
2006	BANK OF AMERICA [BANKS]	R.L. POLK & CO.	CARTERSVILLE
2003	BANK OF AMERICA [BANKS]	R.L. POLK & CO.	CARTERSVILLE

City Directory Target Property Address

898 Joe Frank Harris Pkwy SE, Cartersville, GA 30121

1998	BANK OF AMERICA [NATL COMMRC BANKS]	R.L. POLK & CO.	CARTERSVILLE
1993	NATIONSBANK	R.L. POLK & CO.	CARTERSVILLE
1993	FELTON CROSSING SHOPPING CENTER	R.L. POLK & CO.	CARTERSVILLE
<u>830 JOE FRANK HARRIS PKWY SE</u>			
2016	C C DICKSON CO [REFRIGERATING EQUIP-COMMERCIAL]	R.L. POLK & CO.	CARTERSVILLE
2016	UNITED REFRIGERATION [REFRIGERATING EQUIP-COMMERCIAL]	R.L. POLK & CO.	CARTERSVILLE
2010	C C DICKSON CO [AIR CONDITIONING SUPL/PARTS]	R.L. POLK & CO.	CARTERSVILLE
2006	C C DICKSON CO [AIR CONDITIONING CONTRS & SYS]	R.L. POLK & CO.	CARTERSVILLE
2003	C C DICKSON CO [AIR CONDITIONING SUPL/PARTS]	R.L. POLK & CO.	CARTERSVILLE
<u>837 JOE FRANK HARRIS PKWY SE</u>			
2010	EYEWORKS [OPTOMETRISTS OD]	R.L. POLK & CO.	CARTERSVILLE
2010	MCBRAYER GREGORY	R.L. POLK & CO.	CARTERSVILLE
2006	EYEWORKS [OPTOMETRISTS OD]	R.L. POLK & CO.	CARTERSVILLE
2006	HARBIN CLINIC OPHTHAMOLOGY [PHYSICIANS & SURGEONS]	R.L. POLK & CO.	CARTERSVILLE
2006	MILLER KIM L MD [PHYSICIANS & SURGEONS]	R.L. POLK & CO.	CARTERSVILLE
2003	EYEWORKS [PHYSICIANS & SURGEONS]	R.L. POLK & CO.	CARTERSVILLE
2003	SELLERS CHRISTAL	R.L. POLK & CO.	CARTERSVILLE
<u>838 JOE FRANK HARRIS PKWY SE</u>			
2016	FARMERS HOME FURNITURE [FURNITURE-DLRS-RETAIL]	R.L. POLK & CO.	CARTERSVILLE
2010	FARMERS FURNITURE [FURNITURE-DLRS- RETAIL]	R.L. POLK & CO.	CARTERSVILLE
2006	FARMERS FURNITURE [FURNITURES- DLRS-RETAIL]	R.L. POLK & CO.	CARTERSVILLE
2003	FARMERS FURNITURE [FURNITURE-DLRS- RETAIL]	R.L. POLK & CO.	CARTERSVILLE
1998	FARMERS FURNITURE COMPANY [FURNITURE STORES]	R.L. POLK & CO.	CARTERSVILLE
1993	FARMER'S FURNITURE	R.L. POLK & CO.	CARTERSVILLE
1991	FARMERS FURNITURE CO	JOHNSON'S DIRECTORY	CARTERSVILLE

City Directory Target Property Address

898 Joe Frank Harris Pkwy SE, Cartersville, GA 30121

839 JOE FRANK HARRIS PKWY SE

2016	SONIC DRIVE-IN [RESTAURANTS]	R.L. POLK & CO.	CARTERSVILLE
2010	SONIC DRIVE-IN [RESTAURANTS]	R.L. POLK & CO.	CARTERSVILLE
2006	SONIC DRIVE-IN [RESTAURANTS]	R.L. POLK & CO.	CARTERSVILLE
2003	SONIC DRIVE-IN [RESTAURANTS]	R.L. POLK & CO.	CARTERSVILLE

840 JOE FRANK HARRIS PKWY SE

2016	BANKS GARAGE [AUTO RPR & SERV]	R.L. POLK & CO.	CARTERSVILLE
2006	CUMMINS ENTERPRISES INC [GENL CONTRACTORS]	R.L. POLK & CO.	CARTERSVILLE
1998	CONSUMERS AUTOMOTIVE [USED CAR DEALERS]	R.L. POLK & CO.	CARTERSVILLE

842 JOE FRANK HARRIS PKWY SE

2016	TRANS-FORMERS TRANSMISSIONS II [AUTO RPR & SERV]	R.L. POLK & CO.	CARTERSVILLE
2010	AAMCO TRANSMISSIONS [TRANSMISSION-AUTO]	R.L. POLK & CO.	CARTERSVILLE
2006	AAMCO TRANSMISSIONS [TRANSMISSIONS-AUTO]	R.L. POLK & CO.	CARTERSVILLE
2003	AAMCO TRANSMISSIONS [TRANSMISSIONS-SUTO]	R.L. POLK & CO.	CARTERSVILLE
1998	G G T AUTOMOTIVE INC [AUTO RPR]	R.L. POLK & CO.	CARTERSVILLE
1993	T & R TIRE CO	R.L. POLK & CO.	CARTERSVILLE
1993	BEDDING DISCOUNTERS	R.L. POLK & CO.	CARTERSVILLE
1991	T & R TIRE CO	JOHNSON'S DIRECTORY	CARTERSVILLE

846 JOE FRANK HARRIS PKWY SE

2016	CANDY APPLE CUSTOM COLLISION [AUTO BODY-RPR 7 PAINTING]	R.L. POLK & CO.	CARTERSVILLE
2010	CANDY APPLY CUSTOM COLLISION [AUTO BODY-RPR & PAINTING]	R.L. POLK & CO.	CARTERSVILLE
2010	SARGENT KENNETH A	R.L. POLK & CO.	CARTERSVILLE
2006	CANDY APPLE CUSTOM COLLISION [AUTO BODY-RPR & PAINTING]	R.L. POLK & CO.	CARTERSVILLE
2006	SARGENT KENNETH A	R.L. POLK & CO.	CARTERSVILLE
2003	CANDY APPLE CUSTOM COLLISION [AUTO BODY-RPR & PAINTING]	R.L. POLK & CO.	CARTERSVILLE
2003	SARGENT KENNETH A	R.L. POLK & CO.	CARTERSVILLE
1998	CANDY APPLE COLLISION II [PNT & BODY RPR]	R.L. POLK & CO.	CARTERSVILLE

City Directory Target Property Address

898 Joe Frank Harris Pkwy SE, Cartersville, GA 30121

850 JOE FRANK HARRIS PKWY SE

2016	GERBER COLLISION & GLASS [AUTO BODY-RPR & PAINTING]	R.L. POLK & CO.	CARTERSVILLE
2010	CAROW COLLISION [AUTO BODY-RPR & PAINTING]	R.L. POLK & CO.	CARTERSVILLE
2006	CREATABLE SOFAS & MOORE [FURNITURE-DLRS-RETAIL]	R.L. POLK & CO.	CARTERSVILLE
2003	FAMILY FURNITURE [FURNITURE-DLRS-RETAIL]	R.L. POLK & CO.	CARTERSVILLE
2003	LONG FURNITURE INC [FURNITURE-DLRS-RETAIL]	R.L. POLK & CO.	CARTERSVILLE
1998	HERITAGE PALLETS [WOOD PALLETS SKIDS]	R.L. POLK & CO.	CARTERSVILLE
1993	CARTERSVILLE FENCE CO	R.L. POLK & CO.	CARTERSVILLE
1991	CARTERSVILLE FENCE INC	JOHNSON'S DIRECTORY	CARTERSVILLE

851 JOE FRANK HARRIS PKWY SE

2016	US ARMY RECRUITING [GOVERNMENT OFFICES-US]	R.L. POLK & CO.	CARTERSVILLE
2016	DOMINO'S PIZZA [PIZZA]	R.L. POLK & CO.	CARTERSVILLE
2016	SPRINGLEAF FINANCIAL SVC [LOANS-PERSONAL]	B/2 R.L. POLK & CO.	CARTERSVILLE
2010	COWABUNGA INC [PIZZA]	R.L. POLK & CO.	CARTERSVILLE
2010	DOMINO'S PIZZA [PIZZA]	R.L. POLK & CO.	CARTERSVILLE
2010	US ARMY RECRUITING [RECRUITING-US ARMED FORCES]	R.L. POLK & CO.	CARTERSVILLE
2010	US MARINE CORPS RECRUITING [RECRUITING-US ARMED FORCES]	R.L. POLK & CO.	CARTERSVILLE
2010	US NAVAL RECRUITING [RECRUITING ESTATE LOANS]	R.L. POLK & CO.	CARTERSVILLE
2006	DOMINO'S PIZZA [PIZZA]	R.L. POLK & CO.	CARTERSVILLE
2003	DOMINO'S PIZZA [PIZZA]	B R.L. POLK & CO.	CARTERSVILLE
1993	STAR LAUNDRY	R.L. POLK & CO.	CARTERSVILLE

853 JOE FRANK HARRIS PKWY SE

2016	U NAILS [MANICURING]	R.L. POLK & CO.	CARTERSVILLE
2016	DIRECT AUTO INSURANCE [INSURANCE]	R.L. POLK & CO.	CARTERSVILLE
2010	AMERICAN GENERAL FINANCE [REAL STATE LOANS]	R.L. POLK & CO.	CARTERSVILLE
2010	U NAILS [MANICURING]	R.L. POLK & CO.	CARTERSVILLE

City Directory Target Property Address

898 Joe Frank Harris Pkwy SE, Cartersville, GA 30121

2006	AMERICAN GENERAL FINANCE INC [FINANCING]	R.L. POLK & CO.	CARTERSVILLE
2006	U NAILS [MANICURING]	R.L. POLK & CO.	CARTERSVILLE
2003	AMERICAN GENERAL FINANCE INC [FINANCING]	R.L. POLK & CO.	CARTERSVILLE
1993	ONE PRICE CLOTHING STORE	R.L. POLK & CO.	CARTERSVILLE
<u>854 JOE FRANK HARRIS PKWY SE</u>			
1998	DONUT KING O K [BRD CKE RTLD PRDC]	R.L. POLK & CO.	CARTERSVILLE
1991	NO INFORMATION	JOHNSON'S DIRECTORY	CARTERSVILLE
<u>855 JOE FRANK HARRIS PKWY SE</u>			
2010	METRO PC STORE [CELLULAR TELEPHONES]	R.L. POLK & CO.	CARTERSVILLE
2006	FIRST AMERICAN CASH ADVANCE [LOANS]	R.L. POLK & CO.	CARTERSVILLE
1998	PATTERSON LOVAKO C	R.L. POLK & CO.	CARTERSVILLE
1998	TRANSOUTH FINANCE [PRSNL CRDT INSTUTNS]	R.L. POLK & CO.	CARTERSVILLE
1993	KENTUCKY FINANCE	R.L. POLK & CO.	CARTERSVILLE
<u>856 JOE FRANK HARRIS PKWY SE</u>			
1991	NO INFORMATION	JOHNSON'S DIRECTORY	CARTERSVILLE
<u>857 JOE FRANK HARRIS PKWY SE</u>			
2006	TPS STAFFING INC [EMPLOYEMENT CONTRACTORS]	R.L. POLK & CO.	CARTERSVILLE
2003	TPS STAFFING INC [EMPLOYMENT CONTRACTORS]	R.L. POLK & CO.	CARTERSVILLE
1998	T P S STAFFING [HELP SUPPLY SVCS]	R.L. POLK & CO.	CARTERSVILLE
1993	CHOI KWANG-DO	R.L. POLK & CO.	CARTERSVILLE
<u>859 JOE FRANK HARRIS PKWY SE</u>			
2006	VIVID IMAGES [BEAUTY SALONS]	R.L. POLK & CO.	CARTERSVILLE
1993	VACANT	R.L. POLK & CO.	CARTERSVILLE
1991	NO INFORMATION	JOHNSON'S DIRECTORY	CARTERSVILLE
<u>861 JOE FRANK HARRIS PKWY SE</u>			
2010	GARBER CHIROPRACTIC CTR [CHIROPRACTORS OD]	R.L. POLK & CO.	CARTERSVILLE
2006	GARBER CHIROPRACTIC CTR [CHIROPRACTORS DC]	R.L. POLK & CO.	CARTERSVILLE

City Directory Target Property Address

898 Joe Frank Harris Pkwy SE, Cartersville, GA 30121

2003	GARBER CHROPRACTIC [CHIROPRACTORS DC]	R.L. POLK & CO.	CARTERSVILLE
1998	GARBER STEVEN J	R.L. POLK & CO.	CARTERSVILLE
1998	GARBER CHIROPRACTIC CENTER [CHIRO]	R.L. POLK & CO.	CARTERSVILLE
1993	GARBER CHIROPRACTIC CENTER	R.L. POLK & CO.	CARTERSVILLE
1993	A ADVANCED CHIROPRACTIC CENTER	R.L. POLK & CO.	CARTERSVILLE
1991	A FAMILY CHIROPRACTIC CENTER	JOHNSON'S DIRECTORY	CARTERSVILLE
1991	GARBER CHIROPRACTIC CENTER	JOHNSON'S DIRECTORY	CARTERSVILLE

863 JOE FRANK HARRIS PKWY SE

2016	GOLD CARPEY & UPHOLSTERY CLNNG [CARPET & RUG CLEANERS]	R.L. POLK & CO.	CARTERSVILLE
2010	DIRECT GENERAL INS AGENCY [INSURANCE-AUTO]	R.L. POLK & CO.	CARTERSVILLE
2006	DIRECT GENERAL INS AGENCY [INSURANCE-AUTO]	R.L. POLK & CO.	CARTERSVILLE
2003	DIRECT GENERAL INSURANCE [INSURANCE[AUTO]	R.L. POLK & CO.	CARTERSVILLE
1998	DIRECT GENERAL INSURANCE CO [INS AGTS'SVCS]	R.L. POLK & CO.	CARTERSVILLE
1993	VACANT	R.L. POLK & CO.	CARTERSVILLE
1991	CHOI KARATE	JOHNSON'S DIRECTORY	CARTERSVILLE

867 JOE FRANK HARRIS PKWY SE

2016	PLANET FITNESS [HEALTH CLUBS STUDIOS.GYMNASIUM]	R.L. POLK & CO.	CARTERSVILLE
2016	EYEWORCS [CONTACT LENSES]	R.L. POLK & CO.	CARTERSVILLE
2016	HEVESY BRIE OD [OPTOMETRISTS OD]	R.L. POLK & CO.	CARTERSVILLE
2016	PATTI HOOLADAY [NONCLASSIFIED ESTABLISHMENTS]	R.L. POLK & CO.	CARTERSVILLE
2010	ROSS DRESS FOR LESS [DEPARTMENT STORES]	R.L. POLK & CO.	CARTERSVILLE
2006	RPSS DRESS FOR LESS [DEPARTMENT STORES]	R.L. POLK & CO.	CARTERSVILLE
2003	ROSS DRESS FOR LESS [MERCHANDISE MARTS]	R.L. POLK & CO.	CARTERSVILLE
2003	X [MARKET PLACE BLVD INTS]	R.L. POLK & CO.	CARTERSVILLE

871 JOE FRANK HARRIS PKWY SE

2006	ATRIUM OPEN MRI [PHYSICIANS & SURGEONS]	R.L. POLK & CO.	CARTERSVILLE
------	--	-----------------	--------------

City Directory Target Property Address

898 Joe Frank Harris Pkwy SE, Cartersville, GA 30121

2003	ATRIUM OPEN MRI [PHYSICIANS & SURGEONS]	R.L. POLK & CO.	CARTERSVILLE
1993	SHOE CITY	R.L. POLK & CO.	CARTERSVILLE
<u>873 JOE FRANK HARRIS PKWY SE</u>			
2016	PET SUPERMARKET [PET SUPL & FOODS-RETAIL]	R.L. POLK & CO.	CARTERSVILLE
2006	VIDEO WAREHOUSE [VIDEO TAPES DISCS & CASSETTES]	R.L. POLK & CO.	CARTERSVILLE
2006	X [MARKET PLACE BLVD INTS]	R.L. POLK & CO.	CARTERSVILLE
2003	VIDEO WARREHOUSE [VIDEO TAPES DISCS & CASSETES]	R.L. POLK & CO.	CARTERSVILLE
1998	ECKERD DRUG STORE [DRUG STORE]	R.L. POLK & CO.	CARTERSVILLE
1993	ECKERD'S [DRUGS]	R.L. POLK & CO.	CARTERSVILLE
1991	ECKERD DRUGS	JOHNSON'S DIRECTORY	CARTERSVILLE
<u>877 JOE FRANK HARRIS PKWY SE</u>			
1993	WAL-MART	R.L. POLK & CO.	CARTERSVILLE
<u>879 JOE FRANK HARRIS PKWY SE</u>			
2016	INGLES MARKET [GROCERS-RETAIL]	R.L. POLK & CO.	CARTERSVILLE
2010	INGLESS MARKET [GROCERS-RETAIL]	R.L. POLK & CO.	CARTERSVILLE
<u>880 JOE FRANK HARRIS PKWY SE</u>			
2016	CARTERSVILLE MORTGAGE [REAL ESTATE LOANS]	R.L. POLK & CO.	CARTERSVILLE
2016	RENEANT BANK [BANKS]	R.L. POLK & CO.	CARTERSVILLE
2010	CARTERSVILLE MORTGAGE [REAL ESTATE LOANS]	R.L. POLK & CO.	CARTERSVILLE
2010	CRESCENT BANK & TRUST [BANKS]	R.L. POLK & CO.	CARTERSVILLE
2006	CRESCENT BANK & TRUST [REAL ESTATE LOANS]	R.L. POLK & CO.	CARTERSVILLE
2003	CRECENT BANK & TRUST CO [BANKS]	R.L. POLK & CO.	CARTERSVILLE
2003	FRANKLIN EUGENE	R.L. POLK & CO.	CARTERSVILLE
1998	FRANKLIN FORD TRACTOR [MISC RTL STRS]	R.L. POLK & CO.	CARTERSVILLE
1993	FRANKLIN FORD TRACTOR	R.L. POLK & CO.	CARTERSVILLE
1991	FRANKLIN FORD TRACTOR	JOHNSON'S DIRECTORY	CARTERSVILLE

City Directory Target Property Address

898 Joe Frank Harris Pkwy SE, Cartersville, GA 30121

883 JOE FRANK HARRIS PKWY SE

2016	HONEYBAKED HAM [HAM SPECIALTY STORES]	R.L. POLK & CO.	CARTERSVILLE
2010	HONEY BAKED HAM [HAM SPECIALTY STORES]	R.L. POLK & CO.	CARTERSVILLE
2006	HONEY BAKED HAM CO [RESTAURANTS]	R.L. POLK & CO.	CARTERSVILLE
2003	HONEY BAKED HAM CO & CAF? [MEAT-RETAIL]	R.L. POLK & CO.	CARTERSVILLE

885 JOE FRANK HARRIS PKWY SE

2016	HOOTERS [RESTAURANTS]	R.L. POLK & CO.	CARTERSVILLE
2010	HOOTERS [RESTAURANTS]	R.L. POLK & CO.	CARTERSVILLE
2006	HOTTERS [RESTAURANTS]	R.L. POLK & CO.	CARTERSVILLE
2003	HOOTER'S RESTAURANTS [RESTAURANTS]	R.L. POLK & CO.	CARTERSVILLE

896 JOE FRANK HARRIS PKWY SE

2016	MARTIN'S RESTAURANT [RESTAURANTS]	R.L. POLK & CO.	CARTERSVILLE
2010	MARTIN'S RESTAURANT [RESTAURANTS]	R.L. POLK & CO.	CARTERSVILLE
2006	MARTIN'S RESTAURANT [RESTAURANTS]	R.L. POLK & CO.	CARTERSVILLE
2003	MARTIN'S RESTAURANT [RESTAURANTS]	R.L. POLK & CO.	CARTERSVILLE
1998	MARTINS RESTAURAN	R.L. POLK & CO.	CARTERSVILLE
1993	LITTLE CAESARS PIZZA	R.L. POLK & CO.	CARTERSVILLE
1991	LITTLE CAESAR'S PIZZA	JOHNSON'S DIRECTORY	CARTERSVILLE

898 JOE FRANK HARRIS PKWY SE

2016	KANGAROO EXPRESS [CONVENIENCE STORES]	R.L. POLK & CO.	CARTERSVILLE
2016	MR PAYROLL [CHECK CASHING SERV]	R.L. POLK & CO.	CARTERSVILLE
2010	KANGAROO EXPRESS [CONVENIENCE STORES]	R.L. POLK & CO.	CARTERSVILLE
2010	MR PAYROLL [CHECK CASHING SERV]	R.L. POLK & CO.	CARTERSVILLE
2006	COWBOYS [CONVENIENCE STORES]	R.L. POLK & CO.	CARTERSVILLE
2006	X [MARKET PLACE BLVD INTS]	R.L. POLK & CO.	CARTERSVILLE
2006	MY PAYROLL [CHECK CASHING SERV]	R.L. POLK & CO.	CARTERSVILLE
2003	COWBOY'S FOOD STORE [CONVENIENCE STORES]	R.L. POLK & CO.	CARTERSVILLE
2003	MR PAYROLL [CHECK CASHING SERV]	R.L. POLK & CO.	CARTERSVILLE

City Directory Target Property Address

898 Joe Frank Harris Pkwy SE, Cartersville, GA 30121

1998	COWBOYS FOOD STORE [GROCERY STORES]	R.L. POLK & CO.	CARTERSVILLE
1998	MISTER PAYROLL [FNTNS RLTD DEP BKG]	R.L. POLK & CO.	CARTERSVILLE
1998	THRIFTY CAR RENTAL [TRUCK RNTL]	R.L. POLK & CO.	CARTERSVILLE
1993	RIGHT STUFF THE	R.L. POLK & CO.	CARTERSVILLE

899 JOE FRANK HARRIS PKWY SE

2016	CAPTAIN D'S SEAFOOD [RESTAURANTS]	R.L. POLK & CO.	CARTERSVILLE
2016	STRICKLAND MONICA	R.L. POLK & CO.	CARTERSVILLE
2010	CAPTAIN D'S FOOD [RESTAURANTS]	R.L. POLK & CO.	CARTERSVILLE
2006	CAPTAIN D'S SEAFOOD [RESTAURANTS]	R.L. POLK & CO.	CARTERSVILLE
2003	CAPTAIN D'S SEAFOOD RESTAURANT [RESTAURANTS]	R.L. POLK & CO.	CARTERSVILLE
1998	SHONEYS INC [EATING PLACES]	R.L. POLK & CO.	CARTERSVILLE
1991	CAPTAIN D'S SEAFOOD RESTAURANT	JOHNSON'S DIRECTORY	CARTERSVILLE

901 JOE FRANK HARRIS PKWY SE

2016	CHECKERS DRIVE-IN RESTAURANTS [RESTAURANTS]	R.L. POLK & CO.	CARTERSVILLE
2010	CHECKERS DRIVE-IN RESTAURANT [RESTAURANTS]	R.L. POLK & CO.	CARTERSVILLE
2006	CHECKERS DRIVE-IN RESTAURANT [RESTAURANTS]	R.L. POLK & CO.	CARTERSVILLE
2003	CHECKERS DRIVE IN RESTAURANT [RESTAURANTS]	R.L. POLK & CO.	CARTERSVILLE
1993	PRECISION MOTORS	R.L. POLK & CO.	CARTERSVILLE

902 JOE FRANK HARRIS PKWY SE

1991	GOLDEN GALLON FOOD STORE NUMBER 145	JOHNSON'S DIRECTORY	CARTERSVILLE
------	-------------------------------------	---------------------	--------------

904 JOE FRANK HARRIS PKWY SE

1998	SOM ENTERPRISES [RCD PRRCRDED TP ST]	R.L. POLK & CO.	CARTERSVILLE
1998	VIDEO WONDERLAND [RCD PRRCRDED TP ST]	R.L. POLK & CO.	CARTERSVILLE

Comment: Joe Frank Harris Pkwy SE is also listed as Highway 41. No coverage available for Cartersville from 1990-1973, and prior to 1973.

City Directory Target Property Address

Target Property:

*E Felton Rd,
Cartersville, GA 30121*

Prepared For:
GEOServices LLC

Order #: 122688
Project #: 44-19241

Date: 3/8/2019

City Directory Target Property Address

E Felton Rd, Cartersville, GA 30121

1 E FELTON RD

1973	RANGE NOT LISTED LISTINGS END WITH 109	MULLIN-KILLE DIRECTORY CO.	CARTERSVILLE
1967	RANGE NOT LISTED LISTINGS END WITH 128	MULLIN-KILLE DIRECTORY CO.	CARTERSVILLE

135 E FELTON RD

1996	VOLTEX 7 BARTOW BATTERIES INC	R.L. POLK & CO.	CARTERSVILLE
1990	BATTERY INC	JOHNSON'S DIRECTORY	CARTERSVILLE

150 E FELTON RD

2016	BLUE SKY CAR WASH [CAR WASHING & POLISHING]	R.L. POLK & CO.	CARTERSVILLE
2016	X [MARKET PLACE BLVD INTS]	R.L. POLK & CO.	CARTERSVILLE
2016	Y [FELTON PL BEIGNS]	R.L. POLK & CO.	CARTERSVILLE
2010	BLUE SKY CAR WASH [CAR WASHING & POLISHING]	R.L. POLK & CO.	CARTERSVILLE
2010	X [MARKET PLACE BLVD INTS]	R.L. POLK & CO.	CARTERSVILLE
2010	Y [FELTON PL BEGINS]	R.L. POLK & CO.	CARTERSVILLE
2005	BLUE CAR WASH [CAR WASHING & POLISHING]	R.L. POLK & CO.	CARTERSVILLE
2005	X [FELTON PL INTS]	R.L. POLK & CO.	CARTERSVILLE
2005	Y [MARKET PLACE BLVD INTS]	R.L. POLK & CO.	CARTERSVILLE
2005	Z [JOE FRANK HARRIS PKWY INTS]	R.L. POLK & CO.	CARTERSVILLE
2000	A G W ENTERPRISE [AUTO MTCS SERV]	R.L. POLK & CO.	CARTERSVILLE
2000	X [FELTON PL BEGINS]	R.L. POLK & CO.	CARTERSVILLE

200 E FELTON RD

2016	SHERWIN-WILLIAMS [PLANTS-RETAIL]	R.L. POLK & CO.	CARTERSVILLE
2010	SHERWIN-WILLIAMS [PAINTS-RETAIL]	R.L. POLK & CO.	CARTERSVILLE
2005	SHERWIN-WILLIAM PAINTS [PAINTS- RETAIL]	R.L. POLK & CO.	CARTERSVILLE
2000	SHERWIN-WILLIAMS COMPANY THE [PAINT]	R.L. POLK & CO.	CARTERSVILLE
2000	X [JOE FRANK HARRIS PKWY SE INTS]	R.L. POLK & CO.	CARTERSVILLE

204 E FELTON RD

2016	CLARK DANA	R.L. POLK & CO.	CARTERSVILLE
2016	GUEST HOUSE [HOTELS & MOTELS]	R.L. POLK & CO.	CARTERSVILLE
2016	MC LEAN LOREN C	R.L. POLK & CO.	CARTERSVILLE

City Directory Target Property Address

E Felton Rd, Cartersville, GA 30121

2016	MOORE FREDDIE L & VICKEY S		R.L. POLK & CO.	CARTERSVILLE
2016	YOUNG SONJA		R.L. POLK & CO.	CARTERSVILLE
2010	ADRIANSON NATHAN W		R.L. POLK & CO.	CARTERSVILLE
2010	CARR SUSAN S		R.L. POLK & CO.	CARTERSVILLE
2010	FAST RAYMOND V & CONNIE C		R.L. POLK & CO.	CARTERSVILLE
2010	GUEST HOUSE [APARTMENTS]		R.L. POLK & CO.	CARTERSVILLE
2010	JAMES DONTA		R.L. POLK & CO.	CARTERSVILLE
2010	UPSHAW PHILIP G		R.L. POLK & CO.	CARTERSVILLE
2005	GUEST HOUSE [HOTELS & MOTELS]		R.L. POLK & CO.	CARTERSVILLE
2005	HIGGINS JAMES W		R.L. POLK & CO.	CARTERSVILLE
2005	SMITH TAMMY		R.L. POLK & CO.	CARTERSVILLE
2000	GUEST HOUSE [APTS]		R.L. POLK & CO.	CARTERSVILLE
1996	GUEST HOUSE		R.L. POLK & CO.	CARTERSVILLE
1996	X [END OF LISTINGS]		R.L. POLK & CO.	CARTERSVILLE

207 E FELTON RD

2016	BROWS ONE THREADING LOUNGE [HIAR REMOVING]		R.L. POLK & CO.	CARTERSVILLE
2016	KEITH RICHARD INS AGENCY SR [INSURANCE]		R.L. POLK & CO.	CARTERSVILLE
2016	SIZZLE TAN CO [TANNING SALONS]		R.L. POLK & CO.	CARTERSVILLE
2016	PLUS CLEANERS & ALTERATIONS [CLEANERS]	102 A	R.L. POLK & CO.	CARTERSVILLE
2016	LIN PILLIN	102	R.L. POLK & CO.	CARTERSVILLE
2016	PILLIN LIN	102	R.L. POLK & CO.	CARTERSVILLE
2016	PROFESSIONAL COMPUTER [COMPUTERS-SERV 7 RPR]	106	R.L. POLK & CO.	CARTERSVILLE
2016	HAIR SHOP [BEAUTY SALONS]	107	R.L. POLK & CO.	CARTERSVILLE
2016	NGUYEN PHUONG	109	R.L. POLK & CO.	CARTERSVILLE
2016	GARBER CHIROPRACTIC CTR [CHIROPRACTORS DC]	111	R.L. POLK & CO.	CARTERSVILLE
2016	BOBO MASSAGE LLC [MASSAGE]	130	R.L. POLK & CO.	CARTERSVILLE
2010	BEYOND STYLES [BEAUTY SALONS]		R.L. POLK & CO.	CARTERSVILLE
2010	PRESTIGE HEALTH PROFESSIONAL [EMPLOYMENT CONTRACTORS]		R.L. POLK & CO.	CARTERSVILLE
2010	US AIR FORCE RECRUITING [RECRUITING -US ARMED FORCES]		R.L. POLK & CO.	CARTERSVILLE
2010	PLUS CLEANERS & TERATIONS [ALTERATIONS-CLOTHING]	102 A	R.L. POLK & CO.	CARTERSVILLE

City Directory Target Property Address

E Felton Rd, Cartersville, GA 30121

2010	CREDIT CARS [AUTO DLRS-USED CARS]	104	R.L. POLK & CO.	CARTERSVILLE
2010	PROFESSIONAL COMPUTERS & SVC [COMPUTER PARTS & SUPL]	106	R.L. POLK & CO.	CARTERSVILLE
2010	HAIR SHOP [BEAUTY SALONS]	107	R.L. POLK & CO.	CARTERSVILLE
2010	ENDLESS SUMMER TANNING [TANNING SALONS]	108	R.L. POLK & CO.	CARTERSVILLE
2010	NAIL GALLERY [MANICURING]	109	R.L. POLK & CO.	CARTERSVILLE
2010	SECURITY FINANCE CORP [LOANS]	110	R.L. POLK & CO.	CARTERSVILLE
2010	JENKINS LESTER G	111	R.L. POLK & CO.	CARTERSVILLE
2010	NATIONWIDE INSURANCE [INSURANCE]	111	R.L. POLK & CO.	CARTERSVILLE
2005	PLUS CLEANERS [CLEANERS]	A	R.L. POLK & CO.	CARTERSVILLE
2005	MARRAY'S BEAUTY SUPPLIES [HAIR GOODS & SUPL-RETAIL]		R.L. POLK & CO.	CARTERSVILLE
2005	NATIONWIDE INSURANCE [INSURANCE]		R.L. POLK & CO.	CARTERSVILLE
2005	PRETIGE MEDICAL TEMPS INC [EMPLOYMENT CONTRACTORS]		R.L. POLK & CO.	CARTERSVILLE
2005	US NAVAL RECRUITING [RECRUITING-US ARMED FORCES]		R.L. POLK & CO.	CARTERSVILLE
2005	US ARMY RECRUITING [RECRUITING-US AR,ED FORCES]	103	R.L. POLK & CO.	CARTERSVILLE
2005	PROFESSIONAL COMPUTERS & SVC [AOMPUTER & EQUIP DLRS]	106	R.L. POLK & CO.	CARTERSVILLE
2005	COMPLIMENTS HAIR BOUTIQUE [BEAUTY SALONS]	107	R.L. POLK & CO.	CARTERSVILLE
2005	ENDLESS SUMMER TANNING [TANNING SALONS]	108	R.L. POLK & CO.	CARTERSVILLE
2005	SECURITY FINANCE CORP [LOANS]	110	R.L. POLK & CO.	CARTERSVILLE
2000	NOT VERIFIED		R.L. POLK & CO.	CARTERSVILLE
1990	ABERNATHY FRANK MRS		JOHNSON'S DIRECTORY	CARTERSVILLE

209 E FELTON RD

2016	LANGHAM BRENDA		R.L. POLK & CO.	CARTERSVILLE
2010	WINFREY FRANCIS E		R.L. POLK & CO.	CARTERSVILLE
2010	WINFREY LOUISE M		R.L. POLK & CO.	CARTERSVILLE
2005	WINFREY LOUISE M & FRANCIS E		R.L. POLK & CO.	CARTERSVILLE
2000	WINFREY FRANCIS E		R.L. POLK & CO.	CARTERSVILLE
1990	WINFREY FRANCIS E		JOHNSON'S DIRECTORY	CARTERSVILLE

City Directory Target Property Address

E Felton Rd, Cartersville, GA 30121

211 E FELTON RD

2016	MURPHY BONNIE D	R.L. POLK & CO.	CARTERSVILLE
2010	MURPHY JOHN E & BONNIE D	R.L. POLK & CO.	CARTERSVILLE
2005	MURPHY JOHN E	R.L. POLK & CO.	CARTERSVILLE
2000	MURPHY JOHN E	R.L. POLK & CO.	CARTERSVILLE
2000	MURPHY PATSY S	R.L. POLK & CO.	CARTERSVILLE
1990	MURPHY JOHN E	JOHNSON'S DIRECTORY	CARTERSVILLE

213 E FELTON RD

2016	STEPP JIMMY	R.L. POLK & CO.	CARTERSVILLE
2010	STEPP JIMMY	R.L. POLK & CO.	CARTERSVILLE
2005	STEPP JIMMY	R.L. POLK & CO.	CARTERSVILLE
2000	STEPP JIMMY H	R.L. POLK & CO.	CARTERSVILLE
2000	STEPP MARY S	R.L. POLK & CO.	CARTERSVILLE
1990	STEPP JIMMY	JOHNSON'S DIRECTORY	CARTERSVILLE

215 E FELTON RD

2016	WILKEY MICHAEL W & RACHEL P	R.L. POLK & CO.	CARTERSVILLE
2010	WILKEY MICHAEL W & RACHEL P	R.L. POLK & CO.	CARTERSVILLE
2005	WOLKEY MICHAEL W	R.L. POLK & CO.	CARTERSVILLE
2000	WILKEY MICHAEL W	R.L. POLK & CO.	CARTERSVILLE
2000	WILKEY RACHEAL L	R.L. POLK & CO.	CARTERSVILLE
1990	WILKEY MIKE	JOHNSON'S DIRECTORY	CARTERSVILLE

216 E FELTON RD

2005	STEB BY STEB CHIILD DEVELOPMENT [CHILD CARE SERV]	R.L. POLK & CO.	CARTERSVILLE
2000	STEP BY STEP CHILD DEVELOPMWENT CENTER	R.L. POLK & CO.	CARTERSVILLE

217 E FELTON RD

2016	KIMMONS BETTY J & WILLIAM H	R.L. POLK & CO.	CARTERSVILLE
2010	KIMMONS BETTY S	R.L. POLK & CO.	CARTERSVILLE
2010	KIMMONS WILLIAM H	R.L. POLK & CO.	CARTERSVILLE
2005	KIMMONS WILLIAMS H	R.L. POLK & CO.	CARTERSVILLE
2000	KIMMONS WILLIAM H & BETTY	R.L. POLK & CO.	CARTERSVILLE

City Directory Target Property Address

E Felton Rd, Cartersville, GA 30121

1990	NO INFORMATION		JOHNSON'S DIRECTORY	CARTERSVILLE
<u>219 E FELTON RD</u>				
2016	KAYLOR JEFFREY W		R.L. POLK & CO.	CARTERSVILLE
2016	X [MERCHANTS SQ DR BEGINS]		R.L. POLK & CO.	CARTERSVILLE
2010	NO CURRENT LISTING		R.L. POLK & CO.	CARTERSVILLE
2010	X [MERCHANTS SQ DR BEGINS]		R.L. POLK & CO.	CARTERSVILLE
2005	VARGAS TRACY		R.L. POLK & CO.	CARTERSVILLE
2000	HOLDA JOSEPH H		R.L. POLK & CO.	CARTERSVILLE
2000	HOLDA CYNTHIA J	120	R.L. POLK & CO.	CARTERSVILLE
2000	NOT VERIFIED		R.L. POLK & CO.	CARTERSVILLE
1990	BEASLEY ASHLEY		JOHNSON'S DIRECTORY	CARTERSVILLE
1990	BEASLEY PAUL		JOHNSON'S DIRECTORY	CARTERSVILLE
1990	BEASLEY PAUL JR		JOHNSON'S DIRECTORY	CARTERSVILLE
<u>220 E FELTON RD</u>				
2016	CHASTAIN JOYCE L		R.L. POLK & CO.	CARTERSVILLE
2016	CHASTAIN CHRISTPOHER		R.L. POLK & CO.	CARTERSVILLE
2010	CHASTAIN JOYCE L		R.L. POLK & CO.	CARTERSVILLE
2010	X [MERCHANTS SQ DR CONTINUES]		R.L. POLK & CO.	CARTERSVILLE
2005	CHASTAIN JOYCE L		R.L. POLK & CO.	CARTERSVILLE
2005	CHASTAIN EDWARD A		R.L. POLK & CO.	CARTERSVILLE
2000	CHASTAIN JOYCE L		R.L. POLK & CO.	CARTERSVILLE
2000	CHASTAIN JAMES D		R.L. POLK & CO.	CARTERSVILLE
<u>222 E FELTON RD</u>				
2016	NO CURRENT LISTING		R.L. POLK & CO.	CARTERSVILLE
2010	FREEMAN DONALD M & GRETA A		R.L. POLK & CO.	CARTERSVILLE
2005	FREEMAN DONALD M & FRETA A		R.L. POLK & CO.	CARTERSVILLE
2000	FREEMAN DONALD M		R.L. POLK & CO.	CARTERSVILLE
2000	FREEMAN MARK		R.L. POLK & CO.	CARTERSVILLE
1990	NO INFORMATION		JOHNSON'S DIRECTORY	CARTERSVILLE

City Directory Target Property Address

E Felton Rd, Cartersville, GA 30121

224 E FELTON RD

2016	DYE ANN C & CLAYTON H	R.L. POLK & CO.	CARTERSVILLE
2010	DYE ANN C	R.L. POLK & CO.	CARTERSVILLE
2010	DYE CLAYTON H	R.L. POLK & CO.	CARTERSVILLE
2005	DYE ANN C	R.L. POLK & CO.	CARTERSVILLE
2005	DYE CLAYTON H	R.L. POLK & CO.	CARTERSVILLE
2000	DYE CLAYTON H & ANN	R.L. POLK & CO.	CARTERSVILLE
1990	DYE CLAYTON	JOHNSON'S DIRECTORY	CARTERSVILLE

225 E FELTON RD

2016	NO CURRENT LISTING	R.L. POLK & CO.	CARTERSVILLE
2010	PASCOE RICHARD A SR	R.L. POLK & CO.	CARTERSVILLE
2010	PASCOE LEWIS W SR	R.L. POLK & CO.	CARTERSVILLE
2005	PASCOE LEWIS W SR	R.L. POLK & CO.	CARTERSVILLE
2000	PASCOE LEWIS W	R.L. POLK & CO.	CARTERSVILLE
1990	PASCOE LEWIS W	JOHNSON'S DIRECTORY	CARTERSVILLE

226 E FELTON RD

2016	MCMILLAN DEAN	R.L. POLK & CO.	CARTERSVILLE
2016	MCMILLAN JOHN D	R.L. POLK & CO.	CARTERSVILLE
2010	MCMILLAN DEAN	R.L. POLK & CO.	CARTERSVILLE
2010	MCMILLAN JOHN D	R.L. POLK & CO.	CARTERSVILLE
2005	MCMILLAN DEAN	R.L. POLK & CO.	CARTERSVILLE
2000	MCMILLAN DEAN	R.L. POLK & CO.	CARTERSVILLE
1990	MCMILLAN DEAN	JOHNSON'S DIRECTORY	CARTERSVILLE

228 E FELTON RD

2016	CRUMLEY MARTHA L	R.L. POLK & CO.	CARTERSVILLE
2016	CRUMLEY LEIGH A	R.L. POLK & CO.	CARTERSVILLE
2016	HARREL CRAIG	R.L. POLK & CO.	CARTERSVILLE
2010	CRUMLEY MATHEW B	R.L. POLK & CO.	CARTERSVILLE
2010	CRUMLEY LEIGH A	R.L. POLK & CO.	CARTERSVILLE
2005	BELL TRENA	R.L. POLK & CO.	CARTERSVILLE
2005	SHINALL FELTON	R.L. POLK & CO.	CARTERSVILLE

City Directory Target Property Address

E Felton Rd, Cartersville, GA 30121

2000	SHINALL FELTON	R.L. POLK & CO.	CARTERSVILLE
1990	SHINALL FELTON S	JOHNSON'S DIRECTORY	CARTERSVILLE
1990	X [END OF LISTINGS]	JOHNSON'S DIRECTORY	CARTERSVILLE

238 E FELTON RD

2016	GENTRY DORIS C & MORRIS	R.L. POLK & CO.	CARTERSVILLE
2010	GENTRY DORIS C	R.L. POLK & CO.	CARTERSVILLE
2005	GENTRY DORIS C	R.L. POLK & CO.	CARTERSVILLE
2000	GENTRY DORIS L	R.L. POLK & CO.	CARTERSVILLE
2000	GENTRY MORRIS	R.L. POLK & CO.	CARTERSVILLE

244 E FELTON RD

2016	STEGALL SHIRLEY A	R.L. POLK & CO.	CARTERSVILLE
2016	X [LATIMAR RD INTS]	R.L. POLK & CO.	CARTERSVILLE
2010	STEGALL SHIRLEY A	R.L. POLK & CO.	CARTERSVILLE
2010	X [LATIMER RD INTS]	R.L. POLK & CO.	CARTERSVILLE
2005	STEGALL SHIRLEY A	R.L. POLK & CO.	CARTERSVILLE
2000	STEGALL JOHN A & SHIRLEY	R.L. POLK & CO.	CARTERSVILLE
2000	X [LATIMER RD ENDS]	R.L. POLK & CO.	CARTERSVILLE

249 E FELTON RD

2016	NO CURRENT LISTING	R.L. POLK & CO.	CARTERSVILLE
2016	X [MAPLE RIDGE DR INTS]	R.L. POLK & CO.	CARTERSVILLE
2016	Y [ROVING RD INTS]	R.L. POLK & CO.	CARTERSVILLE
2016	Z [ORIOLE DR INTS]	R.L. POLK & CO.	CARTERSVILLE
2010	PASCOE SID D & MONICA R	R.L. POLK & CO.	CARTERSVILLE
2010	X [MAPLE RIDGE DR INTS]	R.L. POLK & CO.	CARTERSVILLE
2010	Y [ROVING RD INTS]	R.L. POLK & CO.	CARTERSVILLE
2010	Z [ORIOLE DR INTS]	R.L. POLK & CO.	CARTERSVILLE
2005	PASCOE MONICA R & SID D	R.L. POLK & CO.	CARTERSVILLE
2000	PASCOE SIDNEY D & MONICA	R.L. POLK & CO.	CARTERSVILLE
2000	V [MAPLE RIDGE DR BEGINS]	R.L. POLK & CO.	CARTERSVILLE
2000	W [ROVING RD SE BEGINS]	R.L. POLK & CO.	CARTERSVILLE
2000	X [ORIOLE DR ENDS]	R.L. POLK & CO.	CARTERSVILLE
2000	Y [RICE DR ENDS]	R.L. POLK & CO.	CARTERSVILLE

City Directory Target Property Address

E Felton Rd, Cartersville, GA 30121

2000	Z [END OF LISTINGS]	R.L. POLK & CO.	CARTERSVILLE
<u>290 E FELTON RD</u>			
2016	MULTI TENANT RESIDENTIAL	R.L. POLK & CO.	CARTERSVILLE
2016	DANIEL INVESTMENT GROUP [INVESTMENTS]	R.L. POLK & CO.	CARTERSVILLE
2016	FULL CIRCLE SISTAS [FURNITURE-DLRS- 608 RETAIL]	R.L. POLK & CO.	CARTERSVILLE
2010	MULTI TENANT RESIDENTIAL	R.L. POLK & CO.	CARTERSVILLE
2010	MORGAN SQUARE LUXURY APTS [APARTMENTS]	R.L. POLK & CO.	CARTERSVILLE
2005	MULTI TENANT RESIDENTIAL	R.L. POLK & CO.	CARTERSVILLE
2005	MORGAN SQUARE LUXURY APRTMNTS	R.L. POLK & CO.	CARTERSVILLE
2005	X [END OF LISTINGS]	R.L. POLK & CO.	CARTERSVILLE
<u>296 E FELTON RD</u>			
2016	MULTI TENANT RESIDENTIAL	R.L. POLK & CO.	CARTERSVILLE
2016	X [END OF LISTINGS]	R.L. POLK & CO.	CARTERSVILLE
2010	MULTI TENANT RESIDENTIAL	R.L. POLK & CO.	CARTERSVILLE
2010	X [END OF LISTINGS]	R.L. POLK & CO.	CARTERSVILLE

Comment: No coverage available for Cartersville from 1990-1973, and prior to 1973.

Historical By Street Number

Target Property:

*898 Joe Frank Harris Pkwy SE,
Cartersville, GA 30121*

Prepared For:
GEOServices LLC

Order #: 122688
Project #: 44-19241

Date: 3/8/2019

City Directory Historical by Street Number

» Street Name: Highway 41

1 Highway 41	No Listing (1961-1973)
1 No # Highway 41	No Listing (1961); W [Es] Private Picketts (1973); X [Es] Krystal Hamburgers (1973); Y [Es] Steak Ranch (1973); Z [Es] Tro-Fr Meadow Gold Dairy (1973); Beatrice Foods (1973); A [Es] Cartersville Pizza (1973); D [Es] Kentucky Fried Chicken (1973); E [Es] Griffith Bros Colonial Serv Sta (1973); F [Ws] Delta Tire Co (1973); G [Ws] Vacatn (1973); H [Ws] Mens World (1973); I [Ws] Jj's Fash N Shoppe (1973); J [Ws] Yamaha Triumph Of Catersville (1973); K [Ws] Adam Bar B Q (1973); L [Es] Bryson O L (1973); R [Ws] Four Lane Auto Pts (1973); S [Es] G;Enn's Repr Shop (1973); V [Es] North Side Std Serc (1973); X [Ws] Under Constn (1973); W1 [Ws] Crest Body & Frame Alignment (1973); X1 [Ws] Saxon's Restr (1973); Y1 [Ws] Ceramic Cen (1973); Millsap Claude (1973); M [Es] Tots Gifts (1973); J1 [Ws] Lowery David Whol (1973); L1 [Ws] Brookwood Apts (1973); M1 [Cut Off Rd Ints] (1973); O1 [Ws] Church Of Christ (1973); P1 [Ws] Acoustical Inc (1973); Q1 [Ws] Tempo Tufted Tax (1973); W1 [Es] Worsham Bross Sta (1973); Y1 [Es] Howren Concrete Co (1973); P [Es] Tidwell Jack (1973); S [Es] New Canaan Missionary Bapt Ch (1973); U [Ws] Scott's Motel (1973); V [Ws] Bartow Nursery (1973)

» Street Name: Joe Frank Harris Pkwy SE

771 Joe Frank Harris Pkwy Se	No Listing (1991-1998); Rockwell Construction Corp [Construction Companies] (2003); No Listing (2006-2016)
785 Joe Frank Harris Pkwy Se	No Information (1991); No Listing (1993-2016)
791 Joe Frank Harris Pkwy Se	No Listing (1991); Carterville Tool Rental (1993); Garner's Appliance & Service [Elec Rpr] (1998); No Listing (2003); City Tire & Nelson's Appliance [Tire-Dlrs-Retail] (2006-2016)
800 Joe Frank Harris Pkwy Se	No Listing (1991-1993); Country Cupboard Food Stores [Grocery] (1998); X [E Felton Rd Continues] (1998); Y [Highway 41 Se Ends] (1998); No Listing (2003); Country Cupboard Food Store [Food Products-Retail] (2006); Joe Frank Harris Fomrt [Nonclassified Establishments] (2010-2016); Afroza Group Inc [Convenience Stores] (2010); Chevron Gas [Serv Station-Gasoline & Oil] (2010-2016)
801 Joe Frank Harris Pkwy Se	Pat's Kountry Kitchen (1991); No Listing (1993); Patsy's Floral Fashions [Gift Shop] (1998); Prestige Pawn Brokers [Pawnbrokers] (2003-2010); Falcon Bonding Llc [Bons-Ball] (2016); Image Auto Llc [Auto-Buyers] (2016)
803 Joe Frank Harris Pkwy Se	Bartow Motel (1991); Patel Bharat V (1991); Bartow Medical Center (1993); Bartow Motel [Hotels 7 Motels] (1998-2016); Patel Gopalb S (1998-2016); Patel Kirti (2006-2016)
804 Joe Frank Harris Pkwy Se	No Listing (1991-1993); Duron Pints Wallcovering [Ont's Vrnshs Suppl] (1998-2006); Enterprise Rent-A-Car [Auto Renting] (2010-2016)
815 Joe Frank Harris Pkwy Se	Animal Medical Center (1991-1993); Moore Blackstone & Associates Dvm (1991); Moore Richard L Dr (1991); Moore Richard L (1998); Animal Medical Ctr [Veterinarians] (2003-2016); Moore Richar L (2006-2016)
816 Joe Frank Harris Pkwy Se	Dellinger Automobile Co (1991); Don Voyles (1991); Chrysler Plymouth (1991); No Listing (1993); Dodge Patricia C (1998); Main Street Collision [Pnt & Body Rpr] (1998-2003); Legacy Auto [Auto Dlrs-Used Cars] (2003-2016)
820 Joe Frank Harris Pkwy Se	No Listing (1991-1998); Consumer's Automotive [Auto Dlrs-Used Cars] (2003-2006); No Listing (2010); Finders Keepers Antique [Antiques-Dlrs] (2016)
823 Joe Frank Harris Pkwy Se	No Listing (1991-1993); Ryan's Family Steakl House [Eating Places] (1998-2003); Ryan's Grill Buffet & Bakery [Restaurants] (2006-2010); No Listing (2016)
826 Joe Frank Harris Pkwy Se	No Listing (1991-1993); Cartersville Tool Rent All [Eqpt Lsing] (1998); Hatfield Eddie A (1998); U-Haul Co [Eqpt Rntl Lsing] (1998); No Listing (2003); Cartersville Tool Rental [Rental Serv-Stores & Yards] (2006-2016); Glover Nanacy (2016)

827 Joe Frank Harris Pkwy Se	No Listing (1991); First Community Bank & Trust (1993-1998); National Bank Of Commerce [Banks] (2003-2010); Ncf Financial Svc Inc [Insurance-Savings-Bank-Life] (2006-2010); Leslie Simmons Law Firm [Attorneys] (2010); Sun Trust Mortgage [Real Estate Loans] (2010); Maximumone Realty Co [Real Estate] (2016)
829 Joe Frank Harris Pkwy Se	No Listing (1991); Nationsbank (1993); Felton Crossing Shopping Center (1993); Bank Of America [Nat'l Commrcl Banks] (1998-2016); Telfer Meklsha (2016)
830 Joe Frank Harris Pkwy Se	No Listing (1991-1998); C C Dickson Co [Air Conditioning Supl/Parts] (2003-2016)
837 Joe Frank Harris Pkwy Se	No Listing (1991-1998); Eyeworks [Physicians & Surgeons] (2003-2006); Sellers Christal (2003); Eyeworks [Optometrists Od] (2006-2010); Mcbrayer Gregory (2010); No Listing (2016)
838 Joe Frank Harris Pkwy Se	Farmers Furniture Co (1991-1993); Farmers Furniture Company [Furniture Stores] (1998-2016)
839 Joe Frank Harris Pkwy Se	No Listing (1991-1998); Sonic Drive-In [Restaurants] (2003-2016)
840 Joe Frank Harris Pkwy Se	No Listing (1991-1993); Consumers Automotive [Used Car Dealers] (1998); No Listing (2003); Cummins Enterprises Inc [Genl Contractors] (2006); No Listing (2010); Banks Garage [Auto Rpr & Serv] (2016)
842 Joe Frank Harris Pkwy Se	T & R Tire Co (1991-1993); Bedding Discounters (1993); G G T Automotive Inc [Auto Rpr] (1998); Aamco Transmissions [Transmissions-Suto] (2003-2010); Trans-Formers Transmissions li [Auto Rpr & Serv] (2016)
846 Joe Frank Harris Pkwy Se	No Listing (1991-1993); Candy Apple Collision li [Pnt & Body Rpr] (1998-2016); Sargent Kenneth A (2003-2010)
850 Joe Frank Harris Pkwy Se	Cartersville Fence Inc (1991-1993); Heritage Pallets [Wood Pallets Skids] (1998); Family Furniture [Furniture-Dlrs-Retail] (2003-2006); Carow Collision [Auto Body-Rpr & Painting] (2010-2016)
851 Joe Frank Harris Pkwy Se	No Listing (1991); Star Laundry (1993); No Listing (1998); Domino's Pizza [Pizza] (2003-2016); Cowabunga Inc [Pizza] (2010); Us Army Recruiting [Recruiting-Us Armed Forces] (2010-2016); Springleaf Financial Svc [Loans-Personal] (2016)
853 Joe Frank Harris Pkwy Se	No Listing (1991); One Price Clothing Store (1993); No Listing (1998); American General Finance Inc [Financing] (2003-2010); U Nails [Manicuring] (2006-2016); Direct Auto Insurance [Insurance] (2016)
854 Joe Frank Harris Pkwy Se	No Information (1991); No Listing (1993); Donut King O K [Brd Cke RtlD Prdc] (1998); No Listing (2003-2016)
855 Joe Frank Harris Pkwy Se	No Listing (1991); Kentucky Finance (1993); Patterson Lovako C (1998); Transouth Finance [Prsnl Crdt Instutns] (1998); No Listing (2003); First American Cash Advance [Loans] (2006); Metro Pc Store [Cellular Telephones] (2010); No Listing (2016)
856 Joe Frank Harris Pkwy Se	No Information (1991); No Listing (1993-2016)
857 Joe Frank Harris Pkwy Se	No Listing (1991); Choi Kwang-Do (1993); T P S Staffing [Help Supply Svcs] (1998); Tps Staffing Inc [Employment Contractors] (2003-2006); No Listing (2010-2016)
859 Joe Frank Harris Pkwy Se	No Information (1991); Vacant (1993); No Listing (1998-2003); Vivid Images [Beauty Salons] (2006); No Listing (2010-2016)
861 Joe Frank Harris Pkwy Se	A Family Chiropractic Center (1991-1998); Garber Steven J (1998); Garber Chropractic [Chiropractors Dc] (2003-2010); No Listing (2016)
863 Joe Frank Harris Pkwy Se	Choi Karate (1991); Vacant (1993); Direct General Insurance Co [Ins Agts'svcs] (1998-2010); Gold Carpey & Upholstery Clngng [Carpet & Rug Cleaners] (2016)
867 Joe Frank Harris Pkwy Se	No Listing (1991-1998); Ross Dress For Less [Merchandise Marts] (2003-2010); Eyeworks [Contact Lenses] (2016); Hevesy Brie Od [Optometrists Od] (2016); Patti Hooladay [Nonclassified Establishments] (2016); Planet Fitness [Health Clubs Studios.Gymnasium] (2016)
871 Joe Frank Harris Pkwy Se	No Listing (1991); Shoe City (1993); No Listing (1998); Atrium Open Mri [Physicians & Surgeons] (2003-2006); No Listing (2010-2016)
873 Joe Frank Harris Pkwy Se	Eckerd Drugs (1991-1993); Eckerd Drug Store [Drug Store] (1998); Video Warrehouse [Video Tapes Discs & Cassetes] (2003-2006); No Listing (2010); Pet Supermarket [Pet Supl & Foods-Retail] (2016)

877 Joe Frank Harris Pkwy Se	No Listing (1991); Wal-Mart (1993); No Listing (1998-2016)
879 Joe Frank Harris Pkwy Se	No Listing (1991-2006); Ingless Market [Grocers-Retail] (2010-2016)
880 Joe Frank Harris Pkwy Se	Franklin Ford Tractor (1991-1998); Crecent Bank & Trust Co [Banks] (2003-2016); Franklin Eugene (2003); Cartersville Mortgage [Real Estate Loans] (2010-2016)
883 Joe Frank Harris Pkwy Se	No Listing (1991-1998); Honey Baked Ham Co & Caf? [Meat-Retail] (2003-2010); Honeybaked Ham [Ham Specialty Stores] (2016)
885 Joe Frank Harris Pkwy Se	No Listing (1991-1998); Hooter's Restaurants [Restaurants] (2003-2016)
896 Joe Frank Harris Pkwy Se	Little Caesar's Pizza (1991-1993); Martins Restoran (1998); Martin's Restaurant [Restaurants] (2003-2016)
898 Joe Frank Harris Pkwy Se	No Listing (1991); Right Stuff The (1993); Cowboys Food Store [Grocery Stores] (1998-2006); Mister Payroll [Fntns Rltd Dep Bkg] (1998); Thrifty Car Rental [Truck Rntl] (1998); Mr Payroll [Check Cashing Serv] (2003-2016); Kangaroo Express [Convenience Stores] (2010-2016)
899 Joe Frank Harris Pkwy Se	Captain D's Seafood Restaurant (1991); No Listing (1993); Shoneys Inc [Eating Places] (1998); Captain D's Seafood Restaurant [Restaurants] (2003-2016); Strickland Monica (2016)
901 Joe Frank Harris Pkwy Se	No Listing (1991); Precision Motors (1993); No Listing (1998); Checkers Drive In Restaurant [Restaurants] (2003-2016)
902 Joe Frank Harris Pkwy Se	Golden Gallon Food Store Number 145 (1991); No Listing (1993-2016)
904 Joe Frank Harris Pkwy Se	No Listing (1991-1993); Som Enterprises [Rcd Prrcrded Tp St] (1998); No Listing (2003-2016)

Comments: Joe Frank Harris Pkwy SE is also listed as Highway 41. No coverage available for Cartersville from 1990-1973, and prior to 1973.

Historical By Street Number

Target Property:

*E Felton Rd,
Cartersville, GA 30121*

Prepared For:
GEOServices LLC

Order #: 122688
Project #: 44-19241

Date: 3/8/2019

City Directory Historical by Street Number

1 E Felton Rd	Range Not Listed Listings End With 128 (1967-1973); No Listing (1990-2016)
135 E Felton Rd	No Listing (1967-1973); Battery Inc (1990); Voltex 7 Bartow Batteries Inc (1996); No Listing (2000-2016)
150 E Felton Rd	No Listing (1967-1996); A G W Enterprise [Auto Mtcs Serv] (2000); X [Felton PI Begins] (2000); Blue Car Wash [Car Washing & Polishing] (2005-2016); Y [Felton PI Begins] (2010-2016)
200 E Felton Rd	No Listing (1967-1996); Sherwin-Williams Company The [Paint] (2000); Sherwin-William Paints [Paints-Retail] (2005-2016)
204 E Felton Rd	No Listing (1967-1990); Guest House (1996-2000); Guest House [Hotels & Motels] (2005-2016); Higgins James W (2005); Smith Tammy (2005); Adrianson Nathan W (2010); Carr Susan S (2010); James Donta (2010); Upshaw Philip G (2010); Clark Dana (2016); Mc Lean Loren C (2016); Young Sonja (2016)
207 E Felton Rd	No Listing (1967-1973); Abernathy Frank Mrs (1990); No Listing (1996); Not Verified (2000); Plus Cleaners [Cleaners] (2005); Marray's Beauty Supplies [Hair Goods & Supl-Retail] (2005-2016); Nationwide Insurance [Insurance] (2005-2010); Pretige Medical Temps Inc [Employment Contractors] (2005-2010); Us Naval Recruiting [Recruiting-Us Armed Forces] (2005-2010); Compliments Hair Boutique [Beauty Salons] (2005-2016); Endless Summer Tanning [Tanning Salons] (2005-2016); Security Finance Corp [Loans] (2005-2010); Credit Cars [Auto Dlrs-Used Cars] (2010); Nail Gallery [Manicuring] (2010); Jenkins Lester G (2010); Brows One Threading Lounge [Hiar Removing] (2016); Keith Richard Ins Agency Sr [Insurance] (2016); Lin Pillin (2016); Professional Computer [Computers-Serv 7 Rpr] (2016); Nguyen Phuong (2016); Garber Chiropractic Ctr [Chiropractors Dc] (2016); Bobo Massage Lic [Massage] (2016)
209 E Felton Rd	No Listing (1967-1973); Winfrey Francis E (1990); No Listing (1996); Winfrey Francis E (2000-2010); Langham Brenda (2016)
211 E Felton Rd	No Listing (1967-1973); Murphy John E (1990); No Listing (1996); Murphy John E (2000-2016)
213 E Felton Rd	No Listing (1967-1973); Stepp Jimmy (1990); No Listing (1996); Stepp Jimmy H (2000-2016)
215 E Felton Rd	No Listing (1967-1973); Wilkey Mike (1990); No Listing (1996); Wilkey Michael W (2000-2016)
216 E Felton Rd	No Listing (1967-1996); Step By Step Child Developmwent Center (2000-2005); No Listing (2010-2016)
217 E Felton Rd	No Listing (1967-1973); No Information (1990); No Listing (1996); Kimmons William H & Betty (2000-2016)
219 E Felton Rd	No Listing (1967-1973); Beasley Ashley (1990); No Listing (1996); Holda Joseph H (2000); Holda Cynthia J (2000); Not Verified (2000); Vargas Tracy (2005); No Current Listing (2010); X [Merchants Sq Dr Begins] (2010-2016); Kaylor Jeffrey W (2016)
220 E Felton Rd	No Listing (1967-1996); Chastain Joyce L (2000-2016); X [Merchants Sq Dr Continues] (2010); Chastain Christopher (2016)
222 E Felton Rd	No Listing (1967-1973); No Information (1990); No Listing (1996); Freeman Donald M (2000-2010); No Current Listing (2016)
224 E Felton Rd	No Listing (1967-1973); Dye Clayton (1990); No Listing (1996); Dye Clayton H & Ann (2000-2016); Dye Ann C (2005-2010)
225 E Felton Rd	No Listing (1967-1973); Pascoe Lewis W (1990); No Listing (1996); Pascoe Lewis W (2000-2005); Pascoe Richard A Sr (2010); No Current Listing (2016)
226 E Felton Rd	No Listing (1967-1973); Mcmillan Dean (1990); No Listing (1996); Mcmillan Dean (2000-2016)
228 E Felton Rd	No Listing (1967-1973); Shinall Felton S (1990); No Listing (1996); Shinall Felton (2000-2005); Bell Trena (2005); Crumley Mathew B (2010-2016); Harrel Craig (2016)
238 E Felton Rd	No Listing (1967-1996); Gentry Doris L (2000-2016)

244 E Felton Rd	No Listing (1967-1996); Stegall John A & Shirley (2000-2016); X [Latimer Rd Ends] (2000)
249 E Felton Rd	No Listing (1967-1996); Pascoe Sidney D & Monica (2000-2010); V [Maple Ridge Dr Begins] (2000); X [Oriole Dr Ends] (2000); No Current Listing (2016)
290 E Felton Rd	No Listing (1967-2000); Multi Tenant Residential (2005-2016); Morgan Square Luxury Aprtmnts (2005-2010); Daniel Investment Group [Investments] (2016); Full Circle Sistas [Furniture-Dlrs-Retail] (2016)
296 E Felton Rd	No Listing (1967-2005); Multi Tenant Residential (2010-2016)

Comments: No coverage available for Cartersville from 1990-1973, and prior to 1973.

City Directory Standard Report

Target Property:

*898 Joe Frank Harris Pkwy SE,
Cartersville, GA 30121*

Prepared For:
GEOServices LLC

Order #: 122688
Project #: 44-19241

Date: 3/8/2019

City Directory Standard Report

898 Joe Frank Harris Pkwy SE, Cartersville, GA 30121

R.L. POLK & CO.

CARTERSVILLE 2016

JOE FRANK HARRIS PKWY SE

791	NELSON'S APPLAINCES & HOME INC [FURNITURE-DLRS-RETAIL]	
800	CHEVRON GAS [SERV STATION- GASOLINE & OIL]	
800	JOE FRANK HARRIS FDMRT [GROCERS-RETAIL]	800
801	FALCON BONDING LLC [BONS-BALL]	
801	IMAGE AUTO LLC [AUTO-BUYERS]	
803	BARTOW MOTEL [HOTELS & MOTELS]	
803	PATEL GOPALBHAI	
803	PATEL KIRTIKUMAR G	
804	ENTERPRISE RENT-A-CAR [AUTO- RENTING]	
815	ANIMAL MEDICAL CTR [ANIMAL HOSPITALS]	
815	MOORE JOANN M	
815	MOORE RICHARD L	
816	J & L MOTORS SUPERCENTER [AUTO DLRS-USED CARS]	
816	TERRY REID HYUNDAI [AUTO DLRS- USED CARS]	
820	FINDERS KEEPERS ANTIQUE [ANTIQUES-DLRS]	
826	CARTERSVILLE TOOL RENTAL [TOOLS-RENTING]	
826	GLOVER NANACY	
826	U-HAUL NEIGHBORHOOD DEALER [TRUCK RENTING & LEASE]	
827	MAXIMUMONE REALTY CO [REAL ESTATE]	
829	BANK OF AMERICA [BANKS]	
829	TELFER MEKLSHA	
830	C C DICKSON CO [REFRIGERATING EQUIP-COMMERCIAL]	
830	UNITED REFRIGERATION [REFRIGERATING EQUIP- COMMERCIAL]	

City Directory Standard Report

898 Joe Frank Harris Pkwy SE, Cartersville, GA 30121

838	FARMERS HOME FURNITURE [FURNITURE-DLRS-RETAIL]	
839	SONIC DRIVE-IN [RESTAURANTS]	
840	BANKS GARAGE [AUTO RPR & SERV]	
842	TRANS-FORMERS TRANSMISSIONS II [AUTO RPR & SERV]	
846	CANDY APPLE CUSTOM COLLISION [AUTO BODY-RPR 7 PAINTING]	
850	GERBER COLLISION & GLASS [AUTO BODY-RPR & PAINTING]	
851	DOMINO'S PIZZA [PIZZA]	
851	SPRINGLEAF FINANCIAL SVC [LOANS-PERSONAL]	B/2
851	US ARMY RECRUITING [GOVERNMENT OFFICES-US]	
853	DIRECT AUTO INSURANCE [INSURANCE]	
853	U NAILS [MANICURING]	
863	GOLD CARPEY & UPHOLSTERY CLNNG [CARPET & RUG CLEANERS]	
867	EYEWORKS [CONTACT LENSES]	
867	HEVESY BRIE OD [OPTOMETRISTS OD]	
867	PATTI HOOLADAY [NONCLASSIFIED ESTABLISHMENTS]	
867	PLANET FITNESS [HEALTH CLUBS STUDIOS.GYMNASIUM]	
873	PET SUPERMARKET [PET SUPL & FOODS-RETAIL]	
879	INGLES MARKET [GROCERS-RETAIL]	
880	CARTERSVILLE MORTGAGE [REAL ESTATE LOANS]	
880	RENESANT BANK [BANKS]	
883	HONEYBAKED HAM [HAM SPECIALTY STORES]	
885	HOOTERS [RESTAURANTS]	
896	MARTIN'S RESTAURANT [RESTAURANTS]	
898	KANGAROO EXPRESS [CONVENIENCE STORES]	
898	MR PAYROLL [CHECK CASHING SERV]	

City Directory Standard Report

898 Joe Frank Harris Pkwy SE, Cartersville, GA 30121

899 CAPTAIN D'S SEAFOOD
[RESTAURANTS]
899 STRICKLAND MONICA
901 CHECKERS DRIVE-IN
RESTAURANTS [RESTAURANTS]

R.L. POLK & CO.

CARTERSVILLE 2010

JOE FRANK HARRIS PKWY SE

791 NELSON'S APPLAINCES & HOME INC
[FURNITURE-DLRS-RETAIL]
800 AFROZA GROUP INC [CONVENIENCE
STORES]
800 CHEVRON GAS [SERV STATION-
GASOLINE & OIL]
800 JOE FRANK HARRIS FOMRT 800
[NONCLASSIFIED ESTABLISHMENTS]
801 BENHAM'S PAWN & JEWELRY
[PAWNBROKERS]
803 BARTOW MOTEL [HOTELS &
MOTELS]
803 PATEL GOPALBHAI
803 PATEL KIRTI
804 ENTERPRISE RENT-A-CAR [AUTO
RENTING]
815 ANIMAL MEDICAL CTR [ANIMAL
HOSPITALS]
815 MOORE JOANN M
815 MOORE RICHARD L
816 CARTERSVILLE HYUNDAI [AUTO
DLRS-NEW CARS]
816 J & L MOTORS [AUTO DLRS-USED
CARS]
823 RYAN'S GRILL BUFFET & BAKERY
[RESTAURANTS]
826 CARTERSVILLE TOOL RENTAL
[RENTAL SERV- STORES & YARDS]
826 U-HAUL CO [TRUCK RENTING &
LEASE]
827 LESLIE SIMMONS LAW FIRM
[ATTORNEYS]
827 NCF FINANCIAL SVC INC
[INSURANCE-SAVINGS-BANK-LIFE]
827 SUN TRUST BANK [BANKS]

City Directory Standard Report

898 Joe Frank Harris Pkwy SE, Cartersville, GA 30121

827	SUN TRUST MORTGAGE [REAL ESTATE LOANS]
829	BANK OF AMERICA [BANKS]
830	C C DICKSON CO [AIR CONDITIONING SUPL/PARTS]
837	EYEWORKS [OPTOMETRISTS OD]
837	MCBRAYER GREGORY
838	FARMERS FURNITURE [FURNITURE-DLRS-RETAIL]
839	SONIC DRIVE-IN [RESTAURANTS]
842	AAMCO TRANSMISSIONS [TRANSMISSION-AUTO]
846	CANDY APPLY CUSTOM COLLISION [AUTO BODY-RPR & PAINTING]
846	SARGENT KENNETH A
850	CAROW COLLISION [AUTO BODY-RPR & PAINTING]
851	COWABUNGA INC [PIZZA]
851	DOMINO'S PIZZA [PIZZA]
851	US ARMY RECRUITING [RECRUITING-US ARMED FORCES]
851	US MARINE CORPS RECRUITING [RECRUITING-US ARMED FORCES]
851	US NAVAL RECRUITING [RECRUITING ESTATE LOANS]
853	AMERICAN GENERAL FINANCE [REAL STATE LOANS]
853	U NAILS [MANICURING]
855	METRO PC STORE [CELLULAR TELEPHONES]
861	GARBER CHIROPRACTIC CTR [CHIROPRACTORS OD]
863	DIRECT GENERAL INS AGENCY [INSURANCE-AUTO]
867	ROSS DRESS FOR LESS [DEPARTMENT STORES]
879	INGLESS MARKET [GROCERS-RETAIL]
880	CARTERSVILLE MORTGAGE [REAL ESTATE LOANS]
880	CRESCENT BANK & TRUST [BANKS]
883	HONEY BAKED HAM [HAM SPECIALTY STORES]

City Directory Standard Report

898 Joe Frank Harris Pkwy SE, Cartersville, GA 30121

885	HOOTERS [RESTAURANTS]
896	MARTIN'S RESTAURANT [RESTAURANTS]
898	KANGAROO EXPRESS [CONVENIENCE STORES]
898	MR PAYROLL [CHECK CASHING SERV]
899	CAPTAIN D'S FOOD [RESTAURANTS]
901	CHECKERS DRIVE-IN RESTAURANT [RESTAURANTS]

R.L. POLK & CO.

CARTERSVILLE 2006

JOE FRANK HARRIS PKWY SE

791	CITY TIRE & NELSON'S APPLIANCE [TIRE-DLRS-RETAIL]
791	NELSON'S APPLAINCES & HOME INC [FURNITURE-DLRS-RETAIL]
800	COUNTRY CUPBOARD FOOD STORE [FOOD PRODUCTS-RETAIL]
800	X [E FELTON RD INTS]
801	PRESTIGE PAWN BROKERS [PAWNBROKERS]
803	BARTOW MOTEL [HOTELS & MOTELS]
803	PATEL GOPALBHAI
803	PATEL KIRTI
804	DURON PAINTS & WALLCOVERINGS [PAINTS-RETAIL]
815	ANIMAL MEDICAL CTR [VETERINARIANS]
815	MOORE JOANN M
815	MOORE RICHA R L
816	J & L MOTORS [AUTO DLRS-USED CARS]
816	TERRY REID HYUNDAI [AUTO DLRS- USED CARS]
820	CONSUMER'S AUTOMOTIVE [AUTO DLRS-USED CARS]
820	NISSAN PARTS/CONSUMER'S AUTO [AUTO DLRS-USED CARS]
823	RYAN'S GRILL BUFFET & BAKERY [RESTAURANTS]

City Directory Standard Report

898 Joe Frank Harris Pkwy SE, Cartersville, GA 30121

826	CARTERSVILLE TOOL RENTAL [RENTAL SERV-STORES & YARDS]
826	U-HAUL CO [TRUCK RENTING & LEASE]
827	NCF FINANCIAL SVC INC [INSURANCE-SAAVINGS-BANK-LIFE]
827	SUN TRUST BANK [BANKS]
829	BANK OF AMERICA [BANKS]
830	C C DICKSON CO [AIR CONDITIONING CONTRS & SYS]
837	EYEWORKS [OPTOMETRISTS OD]
837	HARBIN CLINIC OPHTHAMOLOGY [PHYSICIANS & SURGEONS]
837	MILLER KIM L MD [PHYSICIANS & SURGEONS]
838	FARMERS FURNITURE [FURNITURES-DLRS-RETAIL]
839	SONIC DRIVE-IN [RESTAURANTS]
840	CUMMINS ENTERPRISES INC [GENL CONTRACTORS]
842	AAMCO TRANSMISSIONS [TRANSMISSIONS-AUTO]
846	CANDY APPLE CUSTOM COLLISION [AUTO BODY-RPR & PAINTING]
846	SARGENT KENNETH A
850	CREATABLE SOFAS & MOORE [FURNITURE-DLRS-RETAIL]
851	DOMINO'S PIZZA [PIZZA]
853	AMERICAN GENERAL FINANCE INC [FINANCING]
853	U NAILS [MANICURING]
855	FIRST AMERICAN CASH ADVANCE [LOANS]
857	TPS STAFFING INC [EMPLOYEMENT CONTRACTORS]
859	VIVID IMAGES [BEAUTY SALONS]
861	GARBER CHIROPRACTIC CTR [CHIROPRACTORS DC]
863	DIRECT GENERAL INS AGENCY [INSURANCE-AUTO]
867	RPSS DRESS FOR LESS [DEPARTMENT STORES]

City Directory Standard Report

898 Joe Frank Harris Pkwy SE, Cartersville, GA 30121

871	ATRIUM OPEN MRI [PHYSICIANS & SURGEONS]
873	VIDEO WAREHOUSE [VIDEO TAPES DISCS & CASSETTES]
873	X [MARKET PLACE BLVD INTS]
880	CRESCENT BANK & TRUST [REAL ESTATE LOANS]
883	HONEY BAKED HAM CO [RESTAURANTS]
885	HOTTERS [RESTAURANTS]
896	MARTIN'S RESTAURANT [RESTAURANTS]
898	COWBOYS [CONVENIENCE STORES]
898	MY PAYROLL [CHECK CASHING SERV]
898	X [MARKET PLACE BLVD INTS]
899	CAPTAIN D'S SEAFOOD [RESTAURANTS]
901	CHECKERS DRIVE-IN RESTAURANT [RESTAURANTS]

R.L. POLK & CO.

CARTERSVILLE 2003

JOE FRANK HARRIS PKWY SE

771	ROCKWELL CONSTRUCTION CORP [CONSTRUCTION COMPANIES]
771	X [E FELTON RD INTS]
801	PRESTIGE PAWN BROKERS [PAWNBROKERS]
803	BARTOW MOTEL [HOTELS 7 MOTELS]
803	PATEL GOPALBHAI
803	PATEL SANJAY G
804	DURON PAINTS & WALLCOVERINGS [PAINTS RETAIL]
815	ANIMAL MEDICAL CTR [VETERINARIANS]
815	MOORE RICHARD L DVM [VETERINARIANS]
816	GARRETT MOTORSPORTS [AUTO RPR & SERV]
816	J & L MOTORS [AUTO DLRS-USED CARS]

City Directory Standard Report

898 Joe Frank Harris Pkwy SE, Cartersville, GA 30121

816	LEGACY AUTO [AUTO DLRS-USED CARS]	
820	CONSUMER'S AUTOMOTIVE [AUTO DLRS-USED CARS]	
820	NISSAM PARTS/CONSUMER'S AUTO [AUTO DLRS-USED CARS]	
823	RYAN'S FAMILY STEAKHOUSE [RESTAURANTS]	
827	NATIONAL BANK OF COMMERCE [BANKS]	
829	BANK OF AMERICA [BANKS]	
830	C C DICKSON CO [AIR CONDITIONING SUPL/PARTS]	
837	EYEWORKS [PHYSICIANS & SURGEONS]	
837	SELLERS CHRISTAL	
838	FARMERS FURNITURE [FURNITURE-DLRS-RETAIL]	
839	SONIC DRIVE-IN [RESTAURANTS]	
842	AAMCO TRANSMISSIONS [TRANSMISSIONS-SUTO]	
846	CANDY APPLE CUSTOM COLLISION [AUTO BODY-RPR & PAINTING]	
846	SARGENT KENNETH A	
850	FAMILY FURNITURE [FURNITURE-DLRS-RETAIL]	
850	LONG FURNITURE INC [FURNITURE-DLRS-RETAIL]	
851	DOMINO'S PIZZA [PIZZA]	B
853	AMERICAN GENERAL FINANCE INC [FINANCING]	
857	TPS STAFFING INC [EMPLOYMENT CONTRACTORS]	
861	GARBER CHROPRACTIC [CHIROPRACTORS DC]	
863	DIRECT GENERAL INSURANCE [INSURANCE[AUTO]	
867	ROSS DRESS FOR LESS [MERCHANDISE MARTS]	
867	X [MARKET PLACE BLVD INTS]	
871	ATRIUM OPEN MRI [PHYSICIANS & SURGEONS]	
873	VIDEO WARREHOUSE [VIDEO TAPES DISCS & CASSETES]	

City Directory Standard Report

898 Joe Frank Harris Pkwy SE, Cartersville, GA 30121

880	CRECENT BANK & TRUST CO [BANKS]
880	FRANKLIN EUGENE
883	HONEY BAKED HAM CO & CAF? [MEAT-RETAIL]
885	HOOTER'S RESTAURANTS [RESTAURANTS]
896	MARTIN'S RESTAURANT [RESTAURANTS]
898	COWBOY'S FOOD STORE [CONVENIENCE STORES]
898	MR PAYROLL [CHECK CASHING SERV]
899	CAPTAIN D'S SEAFOOD RESTAURANT [RESTAURANTS]
901	CHECKERS DRIVE IN RESTAURANT [RESTAURANTS]

R.L. POLK & CO.

CARTERSVILLE 1998

JOE FRANK HARRIS PKWY SE

791	GARNER'S APPLIANCE & SERVICE [ELEC RPR]
800	COUNTRY CUPBOARD FOOD STORES [GROCERY]
800	X [E FELTON RD CONTINUES]
800	Y [HIGHWAY 41 SE ENDS]
801	PATSY'S FLORAL FASHIONS [GIFT SHOP]
803	BARTOW MOTEL [HOTELS 7 MOTELS]
803	PATEL GOPALB S
804	DURON PINTS WALLCOVERING [ONTS VRNSHS SUPPL]
815	MOORE RICHARD L
816	DODGE PATRICIA C
816	MAIN STREET COLLISION [PNT & BODY RPR]
823	RYAN'S FAMILY STEAKL HOUSE [EATING PLACES]
826	CARTERSVILLE TOOL RENT ALL [EQPT LSING]
826	HATFIELD EDDIE A
826	U-HAUL CO [EQPT RNTL LSING]

City Directory Standard Report

898 Joe Frank Harris Pkwy SE, Cartersville, GA 30121

827	FIRST COMMUNITY BANK & TRUST [STATE COMMRL BANKS]
829	BANK OF AMERICA [NATL COMMRL BANKS]
838	FARMERS FURNITURE COMPANY [FURNITURE STORES]
840	CONSUMERS AUTOMOTIVE [USED CAR DEALERS]
842	G G T AUTOMOTIVE INC [AUTO RPR]
846	CANDY APPLE COLLISION II [PNT & BODY RPR]
850	HERITAGE PALLETS [WOOD PALLETS SKIDS]
854	DONUT KING O K [BRD CKE RTLD PRDC]
855	PATTERSON LOVAKO C
855	TRANSOUTH FINANCE [PRSNL CRDT INSTUTNS]
857	T P S STAFFING [HELP SUPPLY SVCS]
861	GARBER CHIROPRACTIC CENTER [CHIRO]
861	GARBER STEVEN J
863	DIRECT GENERAL INSURANCE CO [INS AGTS'SVCS]
873	ECKERD DRUG STORE [DRUG STORE]
880	FRANKLIN FORD TRACTOR [MISC RTL STRS]
896	MARTINS RESTAURAN
898	COWBOYS FOOD STORE [GROCERY STORES]
898	MISTER PAYROLL [FNTNS RLTD DEP BKG]
898	THRIFTY CAR RENTAL [TRUCK RENTAL]
899	SHONEYS INC [EATING PLACES]
904	SOM ENTERPRISES [RCD PRRCRDED TP ST]
904	VIDEO WONDERLAND [RCD PRRCRDED TP ST]

R.L. POLK & CO.

888-396-0042

www.geo-search.com

City Directory Standard Report

898 Joe Frank Harris Pkwy SE, Cartersville, GA 30121

CARTERSVILLE 1993

JOE FRANK HARRIS PKWY SE

791	CARTERVILLE TOOL RENTAL
803	BARTOW MEDICAL CENTER
815	ANIMAL MEDICAL CENTER
827	FIRST COMMUNITY BANK & TRUST
829	FELTON CROSSING SHOPPING CENTER
829	NATIONSBANK
838	FARMER'S FURNITURE
842	BEDDING DISCOUNTERS
842	T & R TIRE CO
850	CARTERSVILLE FENCE CO
851	STAR LAUNDRY
853	ONE PRICE CLOTHING STORE
855	KENTUCKY FINANCE
857	CHOI KWANG-DO
859	VACANT
861	A ADVANCED CHIROPRACTIC CENTER
861	GARBER CHIROPRACTIC CENTER
863	VACANT
871	SHOE CITY
873	ECKERD'S [DRUGS]
877	WAL-MART
880	FRANKLIN FORD TRACTOR
896	LITTLE CAESARS PIZZA
898	RIGHT STUFF THE
901	PRECISION MOTORS

JOHNSON'S DIRECTORY

CARTERSVILLE 1991

JOE FRANK HARRIS PKWY SE

785	NO INFORMATION
801	PAT'S KOUNTRY KITCHEN
803	BARTOW MOTEL
803	PATEL BHARAT V

City Directory Standard Report

898 Joe Frank Harris Pkwy SE, Cartersville, GA 30121

815	ANIMAL MEDICAL CENTER	
815	MOORE BLACKSTONE & ASSOCIATES DVM	
815	MOORE RICHARD L DR	(OFC)
816	CHRYSLER PLYMOUTH	
816	CHRYSLER PLYMOUTH-A	
816	DELLINGER AUTOMOBILE CO	
816	DELLINGER AUTOMOBILE COMPANY INC	
816	DON VOYLES	DBA
816	DON VOYLES DODGE	
838	FARMERS FURNITURE CO	
842	T & R TIRE CO	
850	CARTERSVILLE FENCE INC	
854	NO INFORMATION	
856	NO INFORMATION	
859	NO INFORMATION	
861	A FAMILY CHIROPRACTIC CENTER	
861	GARBER CHIROPRACTIC CENTER	
863	CHOI KARATE	
873	ECKERD DRUGS	
880	FRANKLIN FORD TRACTOR	
896	LITTLE CAESAR'S PIZZA	
899	CAPTAIN D'S SEAFOOD RESTAURANT	
902	GOLDEN GALLON FOOD STORE NUMBER 145	

MULLIN-KILLE DIRECTORY CO.

CARTERSVILLE 1973

JOE FRANK HARRIS PKWY SE

1 NO #	A [ES] CARTERSVILLE PIZZA
1 NO #	A [ES] IMPERIAL CARPET MILL
1 NO #	B [ES] PASQUALE'S PIZZA
1 NO #	B [WS] HARBOUR ROAD INC
1 NO #	BEATRICE FOODS
1 NO #	C [MIMOSA TER INTS]

888-396-0042

www.geo-search.com

City Directory Standard Report

898 Joe Frank Harris Pkwy SE, Cartersville, GA 30121

1 NO #	C [MOON INTS]
1 NO #	D [ES] KENTUCKY FRIED CHICKEN
1 NO #	D [HICKORY LA LIMITS INTS]
1 NO #	E [ES] GRIFFITH BROS COLONICAL SERV STA
1 NO #	E [WS] J&J EASY SHOP
1 NO #	F [WS] DELTA TIRE CO
1 NO #	F [WS] HOLIDAY RESTR
1 NO #	G [WS] BARTOW MOTEL
1 NO #	G [WS] VACATN
1 NO #	H [WS] DELAY JANET MRS
1 NO #	H [WS] MENS WORLD
1 NO #	I [ES] BETTY'S GIFT SHOP
1 NO #	I [WS] JJ'S FASH N SHOPPE
1 NO #	I1 [ES] MARKS J L
1 NO #	J [FELTON ED INTS]
1 NO #	J [WS] YAMAHA TRIUMPH OF CATERSVILLE
1 NO #	J1 [WS] LOWERY DAVID WHOL
1 NO #	K [WS] ADAM BAR B Q
1 NO #	K [WS] JACKSON'S STD SERV STA
1 NO #	K1 [WS] TOWNSEND SUP CO
1 NO #	L [ES] BRYSON O L
1 NO #	L [ES] STATE PATROL
1 NO #	L1 [WS] BROOKWOOD APTS
1 NO #	M [ES] TOTS GIFTS
1 NO #	M [WS] FOUR LANE SERV STA
1 NO #	M1 [CUT OFF RD INTS]
1 NO #	MILLSAP CLAUDE
1 NO #	N [CENTER RD INTS]
1 NO #	N [CLOVERLEAF INTS]
1 NO #	N1 [ES] CARTERSVILLE COUNTRY CLUB
1 NO #	O [CUT OFF RD INTS]
1 NO #	O [MOCKINGBIRD DR INTS]

City Directory Standard Report

898 Joe Frank Harris Pkwy SE, Cartersville, GA 30121

1 NO #	O [N TENNESSEE RD INTS]
1 NO #	O1 [WS] CHURCH OF CHRIST
1 NO #	P [CANTON RD INTS]
1 NO #	P [ES] SMITH'S 76 SERV STA
1 NO #	P [ES] TIDWELL JACK
1 NO #	P1 [WS] ACOUSTICAL INC
1 NO #	Q [ES] TRAVELERS 66 SERV STA
1 NO #	Q [WS] DARNELL E J TEXACO SERV STA
1 NO #	Q [WS] NORTHSIDE SERV SHELL
1 NO #	Q1 [WS] TEMPO TUFTED TAX
1 NO #	R [CUT OFF RD INTS]
1 NO #	R [WS] CLINE & FORSYTH UNION
1 NO #	R [WS] FOUR LANE AUTO PTS
1 NO #	R1 [WS] CARERSVILLE AUCTION CO
1 NO #	S [ES] G;ENN'S REPR SHOP
1 NO #	S [ES] NEW CANAAN MISSIONARY BAPT CH
1 NO #	S [WS] MCEVER ROY
1 NO #	S1 [WS] LAYTON BUD BODY SHOP
1 NO #	T [ES] FIRST UNITED PENTECOSTAL CH
1 NO #	T [ES] MCCOY J T
1 NO #	T [WS] PIC N RUN NO 2
1 NO #	T1 [WS] DARI KING
1 NO #	U [ES] DIXIELAND GIFT SHOP
1 NO #	U [WS] EVANS A K
1 NO #	U [WS] SCOTT'S MOTEL
1 NO #	U1 [GRASSDALE RD INTS]
1 NO #	UNDER CONSTN
1 NO #	V [E CHURCH INTS]
1 NO #	V [ES] NORTH SIDE STD SERC
1 NO #	V [WS] BARTOW NURSERY
1 NO #	V [WS] CLOVERLEAF AUCTION CO
1 NO #	V1 [WS] EXXON SERV STA

City Directory Standard Report

898 Joe Frank Harris Pkwy SE, Cartersville, GA 30121

1 NO #	W [ES] PAR TRK LEASING
1 NO #	W [ES] PRIVATE PICKETTS
1 NO #	W [OLD HWY 41 INTS]
1 NO #	W [WS] EVANS E C
1 NO #	W1 [ES] WORSHAM BROSS STA
1 NO #	W1 [WS] CREST BODY & FRAME ALIGNMENT
1 NO #	X [CASSVILLE RD INTS]
1 NO #	X [ES] KRYSTAL HAMBURGERS
1 NO #	X [WS] MASSEY BRUMBAY
1 NO #	X [WS] UNDER CONSTN
1 NO #	X1 [ES] HANDY PANTRY
1 NO #	X1 [WS] SAXON'S RESTR
1 NO #	Y [ES] AUTO HOSP
1 NO #	Y [ES] COSS OUTLET STORE
1 NO #	Y [ES] STAR FNSHG CO
1 NO #	Y [ES] STEAK RANCH
1 NO #	Y1 [ES] HOWREN CONCRETE CO
1 NO #	Y1 [WS] CERAMIC CEN
1 NO #	Z [ES] STER & FETCH STORE
1 NO #	Z [ES] TRO-FR MEADOW GOLD DAIRY
1 NO #	Z [WS] CREST AUTP PTS
1 NO #	Z [WS] KINGHT'S CARPET & WASTE CO
1 NO #	Z1 [ES] CASCADE APTS
1 NO #	Z1 [WS] MILLSAP AUTO SERV

MULLIN-KILLE DIRECTORY CO.

CARTERSVILLE 1961

JOE FRANK HARRIS PKWY SE

1

STREET NOT LISTED

Comment: Joe Frank Harris Pkwy SE is also listed as Highway 41. No coverage available for Cartersville from 1990-1973, and prior to 1973.

City Directory Standard Report

Target Property:

*E Felton Rd,
Cartersville, GA 30121*

Prepared For:
GEOServices LLC

Order #: 122688
Project #: 44-19241

Date: 3/8/2019

City Directory Standard Report

E Felton Rd, Cartersville, GA 30121

R.L. POLK & CO.

CARTERSVILLE 2016

E FELTON RD

150	BLUE SKY CAR WASH [CAR WASHING & POLISHING]	
150	X [MARKET PLACE BLVD INTS]	
150	Y [FELTON PL BEIGNS]	
200	SHERWIN-WILLIAMS [PLANTS-RETAIL]	
204	CLARK DANA	
204	GUEST HOUSE [HOTELS & MOTELS]	
204	MC LEAN LOREN C	
204	MOORE FREDDIE L & VICKEY S	
204	YOUNG SONJA	
207	BOBO MASSAGE LLC [MASSAGE]	130
207	BROWS ONE THREADING LOUNGE [HIAR REMOVING]	
207	GARBER CHIROPRACTIC CTR [CHIROPRACTORS DC]	111
207	HAIR SHOP [BEAUTY SALONS]	107
207	KEITH RICHARD INS AGENCY SR [INSURANCE]	
207	LIN PILLIN	102
207	NGUYEN PHUONG	109
207	PILLIN LIN	102
207	PLUS CLEANERS & ALTERATIONS [CLEANERS]	102 A
207	PROFESSIONAL COMPUTER [COMPUTERS-SERV 7 RPR]	106
207	SIZZLE TAN CO [TANNING SALONS]	
209	LANGHAM BRENDA	
211	MURPHY BONNIE D	
213	STEPP JIMMY	
215	WILKEY MICHAEL W & RACHEL P	
217	KIMMONS BETTY J & WILLIAM H	
219	KAYLOR JEFFREY W	
219	X [MERCHANTS SQ DR BEIGNS]	
220	CHASTAIN CHRISTPOHER	

City Directory Standard Report

E Felton Rd, Cartersville, GA 30121

220	CHASTAIN JOYCE L	
222	NO CURRENT LISTING	
224	DYE ANN C & CLAYTON H	
225	NO CURRENT LISTING	
226	MCMILLAN DEAN	
226	MCMILLAN JOHN D	
228	CRUMLEY LEIGH A	
228	CRUMLEY MARTHA L	
228	HARREL CRAIG	
238	GENTRY DORIS C & MORRIS	
244	STEGALL SHIRLEY A	
244	X [LATIMAR RD INTS]	
249	NO CURRENT LISTING	
249	X [MAPLE RIDGE DR INTS]	
249	Y [ROVING RD INTS]	
249	Z [ORIOLE DR INTS]	
290	DANIEL INVESTMENT GROUP [INVESTMENTS]	
290	FULL CIRCLE SISTAS [FURNITURE- DLRS-RETAIL]	608
290	MULTI TENANT RESIDENTIAL	
296	MULTI TENANT RESIDENTIAL	
296	X [END OF LISTINGS]	

R.L. POLK & CO.

CARTERSVILLE 2010

E FELTON RD

150	BLUE SKY CAR WASH [CAR WASHING & POLISHING]	
150	X [MARKET PLACE BLVD INTS]	
150	Y [FELTON PL BEGINS]	
200	SHERWIN-WILLIAMS [PAINTS- RETAIL]	
204	ADRIANSON NATHAN W	
204	CARR SUSAN S	
204	FAST RAYMOND V & CONNIE C	
204	GUEST HOUSE [APARTMENTS]	

City Directory Standard Report

E Felton Rd, Cartersville, GA 30121

204	JAMES DONTA	
204	UPSHAW PHILIP G	
207	BEYOND STYLES [BEAUTY SALONS]	
207	CREDIT CARS [AUTO DLRS-USED CARS]	104
207	ENDLESS SUMMER TANNING [TANNING SALONS]	108
207	HAIR SHOP [BEAUTY SALONS]	107
207	JENKINS LESTER G	111
207	NAIL GALLERY [MANICURING]	109
207	NATIONWIDE INSURANCE [INSURANCE]	111
207	PLUS CLEANERS & TERATIONS [ALTERATIONS-CLOTHING]	102 A
207	PRESTIGE HEALTH PROFESSIONAL [EMPLOYMENT CONTRACTORS]	
207	PROFESSIONAL COMPUTERS & SVC [COMPUTER PARTS & SUPL]	106
207	SECURITY FINANCE CORP [LOANS]	110
207	US AIR FORCE RECRUITING [RECRUITING -US ARMED FORCES]	
209	WINFREY FRANCIS E	
209	WINFREY LOUISE M	
211	MURPHY JOHN E& BONNIE D	
213	STEPP JIMMY	
215	WILKEY MICHAEL W & RACHEL P	
217	KIMMONS BETTY S	
217	KIMMONS WILLIAM H	
219	NO CURRENT LISTING	
219	X [MERCHANTS SQ DR BEGINS]	
220	CHASTAIN JOYCE L	
220	X [MERCHANTS SQ DR CONTINUES]	
222	FREEMAN DONALD M & GRETA A	
224	DYE ANN C	
224	DYE CLAYTON H	
225	PASCOE LEWIS W SR	
225	PASCOE RICHARD A SR	

City Directory Standard Report

E Felton Rd, Cartersville, GA 30121

226	MCMILLAN DEAN
226	MCMILLAN JOHN D
228	CRUMLEY LEIGH A
228	CRUMLEY MATHEW B
238	GENTRY DORIS C
244	STEGALL SHIRLEY A
244	X [LATIMER RD INTS]
249	PASCOE SID D & MONICA R
249	X [MAPLE RIDGE DR INTS]
249	Y [ROVING RD INTS]
249	Z [ORIOLE DR INTS]
290	MORGAN SQUARE LUXURY APTS [APARTMENTS]
290	MULTI TENANT RESIDENTIAL
296	MULTI TENANT RESIDENTIAL
296	X [END OF LISTINGS]

R.L. POLK & CO.

CARTERSVILLE

2005

E FELTON RD

150	BLUE CAR WASH [CAR WASHING & POLISHING]	
150	X [FELTON PL INTS]	
150	Y [MARKET PLACE BLVD INTS]	
150	Z [JOE FRANK HARRIS PKWY INTS]	
200	SHERWIN-WILLIAM PAINTS [PAINTS- RETAIL]	
204	GUEST HOUSE [HOTELS & MOTELS]	
204	HIGGINS JAMES W	
204	SMITH TAMMY	
207	COMPLIMENTS HAIR BOUTIQUE [BEAUTY SALONS]	107
207	ENDLESS SUMMER TANNING [TANNING SALONS]	108
207	MARRAY'S BEAUTY SUPPLIES [HAIR GOODS & SUPL-RETAIL]	
207	NATIONWIDE INSURANCE [INSURANCE]	
207	PLUS CLEANERS [CLEANERS]	A

City Directory Standard Report

E Felton Rd, Cartersville, GA 30121

207	PRETIGE MEDICAL TEMPS INC [EMPLOYMENT CONTRACTORS]	
207	PROFESSIONAL COMPUTERS & SVC [AOMPUTER & EQUIP DLRS]	106
207	SECURITY FINANCE CORP [LOANS]	110
207	US ARMY RECRUITING [RECRUITING-US AR,ED FORCES]	103
207	US NAVAL RECRUITING [RECRUITING-US ARMED FORCES]	
209	WINFREY LOUISE M & FRANCIS E	
211	MURPHY JOHN E	
213	STEPP JIMMY	
215	WOLKEY MICHAEL W	
216	STEB BY STEB CHIILD DEVELOPMENT [CHILD CARE SERV]	
217	KIMMONS WILLIAMS H	
219	VARGAS TRACY	
220	CHASTAIN EDWARD A	
220	CHASTAIN JOYCE L	
222	FREEMAN DONALD M & FRETA A	
224	DYE ANN C	
224	DYE CLAYTON H	
225	PASCOE LEWIS W SR	
226	MCMILLAN DEAN	
228	BELL TRENA	
228	SHINALL FELTON	
238	GENTRY DORIS C	
244	STEGALL SHIRLEY A	
249	PASCOE MONICA R & SID D	
290	MORGAN SQUARE LUXURY APRTMNTS	
290	MULTI TENANT RESIDENTIAL	
290	X [END OF LISTINGS]	

R.L. POLK & CO.

CARTERSVILLE 2000

E FELTON RD

150	A G W ENTERPRISE [AUTO MTCS SERV]	
-----	--------------------------------------	--

888-396-0042

www.geo-search.com

City Directory Standard Report

E Felton Rd, Cartersville, GA 30121

150	X [FELTON PL BEGINS]	
200	SHERWIN-WILLIAMS COMPANY THE [PAINT]	
200	X [JOE FRANK HARRIS PKWY SE INTS]	
204	GUEST HOUSE [APTS]	
207	NOT VERIFIED	
209	WINFREY FRANCIS E	
211	MURPHY JOHN E	
211	MURPHY PATSY S	
213	STEPP JIMMY H	
213	STEPP MARY S	
215	WILKEY MICHAEL W	
215	WILKEY RACHEAL L	
216	STEP BY STEP CHILD DEVELOPMWENT CENTER	
217	KIMMONS WILLIAM H & BETTY	
219	HOLDA CYNTHIA J	120
219	HOLDA JOSEPH H	
219	NOT VERIFIED	
220	CHASTAIN JAMES D	
220	CHASTAIN JOYCE L	
222	FREEMAN DONALD M	
222	FREEMAN MARK	
224	DYE CLAYTON H & ANN	
225	PASCOE LEWIS W	
226	MCMILLAN DEAN	
228	SHINALL FELTON	
238	GENTRY DORIS L	
238	GENTRY MORRIS	
244	STEGALL JOHN A & SHIRLEY	
244	X [LATIMER RD ENDS]	
249	PASCOE SIDNEY D & MONICA	
249	V [MAPLE RIDGE DR BEGINS]	
249	W [ROVING RD SE BEGINS]	

City Directory Standard Report

E Felton Rd, Cartersville, GA 30121

249 X [ORIOLE DR ENDS]
249 Y [RICE DR ENDS]
249 Z [END OF LISTINGS]

R.L. POLK & CO.

CARTERSVILLE 1996

E FELTON RD

135 VOLTEX 7 BARTOW BATTERIES INC
204 GUEST HOUSE
204 X [END OF LISTINGS]

JOHNSON'S DIRECTORY

CARTERSVILLE 1990

E FELTON RD

135 BATTERY INC
207 ABERNATHY FRANK MRS
209 WINFREY FRANCIS E
211 MURPHY JOHN E
213 STEPP JIMMY
215 WILKEY MIKE
217 NO INFORMATION
219 BEASLEY ASHLEY
219 BEASLEY PAUL
219 BEASLEY PAUL JR
222 NO INFORMATION
224 DYE CLAYTON
225 PASCOE LEWIS W
226 MCMILLAN DEAN
228 SHINALL FELTON S
228 X [END OF LISTINGS]

MULLIN-KILLE DIRECTORY CO.

CARTERSVILLE 1973

E FELTON RD

1 RANGE NOT LISTED LISTINGS END
WITH 109

MULLIN-KILLE DIRECTORY CO.

City Directory Standard Report

E Felton Rd, Cartersville, GA 30121

CARTERSVILLE 1967

E FELTON RD

1

RANGE NOT LISTED LISTINGS END
WITH 128

Comment: No coverage available for Cartersville from 1990-1973, and prior to 1973.

APPENDIX E

OWNER/USER QUESTIONNAIRE AND INTERVIEW NOTES



ENVIRONMENTAL QUESTIONNAIRE FOR PHASE I ESAs

In order to qualify for one of the Landowner Liability Protections (LLPs) offered by the Small Business Liability Relief and Brownfields Revitalization Act of 2002 (the "Brownfields Amendments"), the user must provide the following information (if available) to the environmental professional. Failure to provide this information could result in a determination that "all appropriate inquiry" is not complete. Reference 40 CFR Part 312.

Project Number: 44-19241

Project Job Name: Proposed Del Taco - 898 Joe Frank Harris Pkwy

Owner Information

Name: _____

Address: _____

City, State, Zip: _____

Phone Number: (____) _____ Email: _____

1 – What is your relationship to the site?

Owner

Prospective Buyer

Prospective Lender

Other

2 – What is the current use of the property?

Residential

Commercial

Please detail specific operations: former fueling station

Industrial

Please detail specific operations: (Please use separate sheet if more room is needed)

Agricultural

Other:

3 – Are you aware of commonly known or reasonably ascertainable information about the property that would help the environmental professional to identify conditions indicative of releases or threatened releases? For example, as owner:

- (a) Do you know the past uses of the property? Former gas station
- (b) Do you know of specific chemicals that are present or once were present at the property?
gasoline
- (c) Do you know of spills or other chemical releases that have taken place at the property?
no
- (d) Do you know of any environmental cleanups that have taken place at the property?
no

4 – Please detail any knowledge of current and/or previous ownership history. Attach any title records or chain of title information, if available

5 – Are you aware of any environmental liens or activity and land use limitations for the property? Yes No

If yes, please describe:

Has the title company been retained to check recorded land title records for environmental liens or activity and land use limitations? Yes No

Attach any title company records.

6 – Please detail any specialized knowledge you have regarding the subject site. Please include any information pertaining to site use history and environmental issues.



7 – Are you aware of any valuation reduction in the purchase price of the subject site to account for environmental issues? Yes No

If yes, please describe.

This questionnaire was completed by: as told to Michael Kendall, Executive Director and relayed to Ms. Margaret Losoya

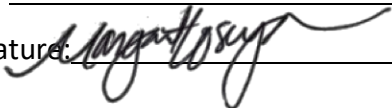
Title: Environmental Analyst

Firm: GEO Services, LLC

Address: 5559 Lee Highway, Cleveland, TN

Phone #: 608-358-8977

Date: 22 March 2019

Signature: 

APPENDIX F

MISCELLANEOUS INFORMATION



Richard E. Dunn, Director

Land Protection Branch

4244 International Parkway
Suite 104
Atlanta, Georgia 30354
404-362-2537

September 14, 2016

Ms. Debrah B. Carl
Circle K Stores, Inc.
2440 Whitehall Park Drive
Suite 800
Charlotte, NC 28273

SUBJECT: No Further Action (NFA):
Former Pantry Store #3646
898 Joe Frank Harris Parkway
Cartersville, Bartow County, GA
Facility ID #: 9008055*2

Dear Ms. Carl:

The Georgia Underground Storage Tank Management Program (USTMP) has received your consultant's letter, dated September 12, 2016, that forwarded an UST Closure Report. The report was prepared by Environmental Compliance Services, Inc. (ECS).

Based on current requirements of the Georgia Underground Storage Tank Act, the Georgia Rules for Underground Storage Tank Management (GUST Rules) and the data submitted, the USTMP has determined that **no further action is required for the referenced release.**

However, further corrective action may be required if mandated through more stringent State or Federal statutory or regulatory changes. Additional measures may also be required if existing or future drinking water systems or surface water bodies within two miles of the site are impacted by any dissolved contamination resulting from this release, or if previously unidentified soil contamination, dissolved contamination or free product are identified as originating from this site.

Please submit a Completion Report on or by **November 15, 2016**. If you have any technical questions, please contact me at (404) 362-2596.

Sincerely,

Kent Hankinson
Geologist
Corrective Action Unit II

PKH:

S:\Land\LANDDOCS\UST\CAU2\KENTH\Pending_2016\9008055-34_091416-1500

cc: Mr. Richard Stevens, Environmental Compliance Services, Inc.

File (CA): Bartow; 9008055

November 2, 2016

MEMORANDUM

TO: Ronald Wallace, Georgia EPD, Corrective Action Unit II

FROM: Kent Hankinson, Georgia EPD, Corrective Action Unit II

SUBJECT: Review Information Leading to Determination of Deficiency
Release Notification to Notice-to-Implement Closure Report
Pantry Store #3646
898 Joe Frank Harris Parkway
Cartersville, Bartow County, GA
Facility ID #: 9008055*2

1. Received an UST Closure Report, dated June 29, 2016, on July 1, 2016. On April 27-29 and May 5 and 7, 2016, five USTs, five dispensers and 305 ft of associated piping were closed by removal. USTs included one 10,000-gallon gasoline UST; one 6,000-gallon diesel UST; one 6,000-gallon kerosene UST; and two 8,000-gallon gasoline USTs. Twenty-five soil samples, consisting of ten tank pit samples; nine product line samples; five dispenser samples and one stockpile sample, were collected and analyzed for BTEX by 8260B; TPH-GRO/DRO by 8015D; and PAHs by 8270C. Groundwater was not encountered and therefore no groundwater samples were collected.

Maximum benzene in soil was detected in dispenser sample D-2 at 0.00673, collected from 4 ft BGS. However, eight soil samples were diluted, which raised the detection limit for benzene above the most stringent STL of 0.005 mg/kg. Therefore, the benzene STL could have been exceeded in several other soil samples. Based on this, EPD agrees with ECS's recommendation to conduct groundwater sampling at three wells and perform a receptor survey. Analytical results associated with this Closure Addendum scope of work may lead to a CAP-Part A, which may be recommended later.

2. EPD notice-to-implement letter, dated July 7, 2016, recommends a Closure Addendum Report for Release #2, to be submitted on or by **September 9, 2016**.
3. Received UST Closure Addendum Report, dated September 12, 2016, on September 13, 2016. Three 2-inch permanent monitoring wells, MW-1 through MW-3, were installed on August 9 and 10, 2016. Then a gauging/groundwater sampling event and a receptor survey were conducted on August 12, 2016. Soil boring for each monitoring well was drilled and sampled to a depth of 45 ft BGS. Well screen was placed from 20 to 45 ft BGS at MW-1 and MW-3; and 15 to 40 ft BGS at MW-2.

On August 12, 2016, DTW ranged from 26.10 ft BGS (MW-3) to 27.54 ft BGS (MW-1). Free product was not detected.

Soil samples were analyzed for 8260B and 8270C. Maximum benzene concentration was reported for soil collected from 28 to 30 ft BGS on August 10, 2016: **0.00127 mg/kg**. Maximum dissolved benzene concentration was reported from monitoring well MW-1 on August 12, 2016: **2.61 ug/L**.

The receptor survey conducted on August 12, 2016, showed the site is located in an average to higher groundwater pollution susceptibility area. Applicable radii were therefore 2.0 miles for public wells and 0.5 mile for private wells. USGS database indicated seven wells within 2.0 miles; however, none of them could be located during the field reconnaissance.

NFA is granted based on DTW; benzene concentration in soil and groundwater; and results of the receptor survey.

4. On September 14, 2016, placed NFA letter in Allene's tray for mailing by USPS. Completion Report is due on or before **November 15, 2016**.
5. On November 2, 2016, at 0911 hours emailed approval of Completion Report to consultant and Felicia Jones.

Consultant on 11/2/2016:

ATC Group Services, Inc.
Richard Stevens, Project Manager
9874 Main Street
Suite 100
Woodstock, GA 30188
770-926-8883, Extension 146

Owner on 9/14/2016:

Circle K Stores, Inc.
Ms. Debrah B. Carl
2440 Whitehall Park Drive
Suite 800
Charlotte, NC 28273

APPENDIX G

REFERENCES

REFERENCES

1. GeoSearch Aerial Photos & Topographic Map Research, GeoSearch Order #122688, March 6 and March 7, 2019
2. GeoSearch Fire Insurance Map Results, GeoSearch Order #122688, March 6, 2019
3. GeoSearch – City Directory Research, GeoSearch Order #122688, March 8, 2019
4. GeoSearch Radius Report, GeoSearch Order #119947, 122688, March 6, 2019
5. GeoSearch GeoPlus Physical Settings Map, GeoSearch Order #122688, March 6, 2019
6. EPA ECHO, www.epa.gov
7. qPublic.net Bartow County:
<https://qpublic.schneidercorp.com/Application.aspx?App=BartowCountyGA&Layer=Parcels&PageType=Search>
8. Georgia Department of Natural Resources, Environmental Protection Division, No Further Action Letter and Memo, dated September 14, 2016 and November 2, 2016 respectively

APPENDIX H

RESUMES

MICHAEL J. KENDALL, P.G.

POSITION Senior Environmental Engineer

EXPERIENCE Joined GEOServices in 2016 with 28 years of experience

EDUCATION B.S Industrial and Environmental Engineering, Ferris State University, 1989
Assoc. Level, Chemical Engineering, Michigan Technological University, 1987

PROFESSIONAL REGISTRATIONS

Professional Geologist, Tennessee, #00004573
Certified ISO Internal Auditor 14001 and 18001
NEPA Specialist
U.S. Environmental Professional Designation
Certified Hazardous Materials Manager, 1991

FIELDS OF COMPETENCE

Hydrogeologic Studies, Indoor Air Quality, Landfill Assessments & Monitoring, NEPA evaluation reporting, Permitting & Compliance Assistance, Brownfields; Hazardous materials/waste; industrial/manufacturing auditing; public relations, ISO14001 and ISO18001 planning, compliance, Due Diligence (Phase I, Phase II & Phase III ESAs), Public Outreach, RCRA Assessments, Regulatory Compliance/Permitting, Remediation Systems Design, Soil, Vapor & Groundwater Sampling/Risk Assessment/Modeling/Remediation, Solid & Hazardous Waste Identification/Management, Superfund/CERCLA Investigations, Technical Reporting, UST Removal & Closure

KEY PROJECTS AND ASSIGNMENTS

- Senior Environmental Engineer responsible for the permitting of the Wacker Polysilicon Chemical Plant in Charleston, Tennessee. Work began with this German manufacturing company in early 2008 and extended through plant startup in 2016. Worked directly with the corporate finance and engineering managers in Munich and Berghausen, Germany. Acted as Wacker's representative in negotiations with the State of Tennessee and TVA. The areas of expertise and service are as follows:
 - Property acquisition due diligence, investigation, and coordination with integrated chemical supplier Olin Chemical.
 - Negotiation with TVA for power supply from the Sequoya and Watts Barr Nuclear facilities.
 - Full NEPA permitting of facility
 - State of Tennessee permitting

- Aquatic Resources Alteration Permit
- Storm Water Pollution Prevention Plan
- NPDES Stormwater permit and Operation Industrial Stormwater Permit
- Air permits for construction of facilities and operation of the plant
- Due diligence and investigation of numerous properties utilized for of site preparations and storage of factory materials during construction
- Permitting and determination of large scale supply routes from foreign sources via ship to port to Inter-State Highway and barge delivery of materials including hazardous materials shipment.
- Coordinated and prepared operational permits for the Polysilicon Plant (air, water, waste streams, and controls i.e. SPCC) and ISO14000 preparation for plant certification.
- Senior Environmental Engineer responsible for project review and oversight of Voluntary Cleanup and Oversight Programs in multiple States including Tennessee and surrounding States. Work includes Brownfield Grant applications on a Federal level down to investigation, preparation, and implementation of plans on a project by project basis to assure compliance with liability agreements and the prevention of contamination exacerbation by reuse of contaminated properties.
- Senior Environmental Engineer responsible for the repair of 13-acre Lake Providence in Mount Juliet, Tennessee. Conducted the oversight of geophysical investigations and The lake that was dropping in water level due to drainage into several sink holes created from the Karst features present in the area. Coordinated and negotiated with the Tennessee Department of Environment and Conservation to obtain an Aquatic Resources Alteration Permit (ARAP) to make the necessary permanent repairs to the lake.
- Senior Environmental Engineer responsible for expert witness testimony during legal proceedings involving transfer of ownership of a storage facility in regard to cleanup procedure and environmental requirements.
- Senior Environmental Engineer responsible for expert witness testimony during legal proceedings involving a drinking water aquifer and lake contaminated from a leaking hazardous waste landfill.
- Senior Environmental Engineer responsible for expert witness testimony during legal proceedings involving an undisclosed underground storage tank system.

PROFESSIONAL MEMBERSHIPS/AFFILIATIONS

- National Association of Environmental Professionals

Charlene A. Webber, PG

***EXPERIENCE** 32 years of environmental consulting and engineering experience*

EDUCATION

Bachelor of Science Geology Illinois State University

REGISTRATIONS

Professional Geologist – State of Tennessee

AFFILIATIONS

American Wind Energy Association

Solar Energy Industry Association

EXPERTISE

- •Air Quality Monitoring & Permitting
- •Brownfield Redevelopment
- •CEQA Development, Reviews & Compliance
- •Due Diligence / Feasibility
- •Environmental Management Systems Development & Reporting
- •Geophysical Investigations
- •Groundwater Monitoring
- •Hazardous Substances & Environmental Site Assessments
- •Health & Safety Plans
- •Human Health Risk Assessments, PEAs
- •Hydrogeologic Studies
- •Landfill Assessments & Monitoring
- •Mitigation Monitoring and Regulatory Compliance
- •NEPA Development, Reviews & Compliance

Charlene A. Webber, P.G.

Senior Environmental Professional - GEOServices, LLC

Page 2

- ·Oversight of Remediation Activities
- ·Permitting & Compliance Assistance
- ·Phase I, Phase II & Phase III ESAs
- ·Public Outreach
- ·RCRA Assessments
- ·Regulatory Compliance / Permitting
- ·Remediation Systems Design
- ·Risk-based No Further Remediation (NFR) Determinations
- ·Soil & Groundwater Remediation
- ·Soil, Vapor & Groundwater Sampling
- ·Solid & Hazardous Waste Identification / Management
- ·Stormwater Evaluation
- ·Superfund / CERCLA Investigations
- ·Technical Reporting
- ·UST Removal & Closure
- ·Vapor Encroachment Assessment

Charlene has more than 30 years of environmental consulting experience working with a variety of renewable energy developers, utilities, gas and oil companies, private and public companies, law firms, financial institutions, government agencies and municipalities.

On a national level, Charlene has extensive experience in renewable energy development (pre-development, construction and post construction), real estate due diligence investigations, Brownfield consulting, health and safety assurance, and environmental compliance and auditing. She has managed several large renewable energy projects across the country and Puerto Rico. She also has managed numerous high-risk, multi-site projects across the United States for public, federal, state and private development clients. Additional areas of expertise include National Environmental Protection Agency permit coordination and completion, California Environmental Quality Act, Development and construction permitting, groundwater assessments, hazardous material/waste and industrial/manufacturing auditing.

RECENT RELEVANT EXPERIENCE *Additional Experience Available Upon Request*

Confidential Oil Company | Michigan & Ohio Lead teams for existing pipeline environmental surveys. Developed and implemented soil sampling and analysis programs and implemented remedial action plans when necessary.

Confidential Transmission Company | Wisconsin, Iowa, Kansas & Oklahoma Lead teams in siting transmission routes. Services included identifying sensitive resources, TES, wetland delineation, land owner questionnaires, Phase I Environmental Site Assessments, GIS mapping and Critical Issues Analysis.

Federal Triangle | Washington D.C. Lead full NEPA study for new construction. Services also included geotechnical investigation, steam tunnel piping asbestos evaluation and remediation, historical gas station remediation.

Gill Ranch Natural Gas Storage | California Represented the California Public Utility Commission (CPUC) in reviewing all environmental documents and permits for the life of the project. Responsibilities included granting variances, issuing notices of violations and participating in project development and construction meetings.

Cedar Bluff Wind Resource Area | Kansas Team Leader of natural resource services for the Cedar Bluff Wind Resource Area which once completed will be a new 200-megawatt Wind Energy Facility and Associated Electrical Transmission Line entirely on private lands within Ellis, Ness, Rush, and Trego Counties. Primary consultant responsible for ecological assessments, floodplain review and determinations, cultural resources assessments and facilitating permits negotiations with state and local agencies.

Lucerne Valley Solar One | California Team Leader for a 20 MW solar facility in Lucerne Valley, San Bernardino County California. Primary consultant for CEQA resource studies, drainage studies, CUP developmental and submittals, project permits and mitigation compliance program development and implementation.

3 Large Utility Scale Solar | Texas Team Leader for 3 potential solar facilities ranging from 100 to 200 MWs. Responsible for the first phase of development, conducting critical issues analysis and developing permit matrixes.

Team Leader for a potential 10 MW solar facility | New Mexico. Responsible for the first phase of development, conducting critical issues analysis and developing the permit matrix.

LNG Facility | Florida Team Leader for a potential LNG facility located in south-

central Florida. Responsible for the first phase of development; conducting critical issues analysis, developing the permit matrix, and initial city, county and state agency meetings.

200 Megawatt Wind Energy Facility | California Team Leader for a 200 MW wind energy project in Tehachapi, Kern County, California. Responsible for all CEQA permitting, stormwater management, sediment erosion control, development and implementation of a yearlong construction mitigation monitoring and regulatory compliance program.

21 Megawatt Wind Energy Facility | Hawaii Team Leader for a 21 MW wind energy project on the island of Maui. Responsible for siting for turbines and transmission, project permits – environmental and non-environmental, development of mitigation monitoring and regulatory compliance program, agency meetings, and public meetings and hearings.

Santa Isabel Finco de Viento Wind Farm | Puerto Rico Team leader for all pre-development services including NEPA studies and document preparation, public meetings and hearings, agency coordination and meetings, siting for both turbines and transmission, assisted in the development of EPC documents and prepared documents for Developer's meetings with government officials. All work was done in both English and Spanish.

APPENDIX I

ENVIRONMENTAL ACRONYMS

National Priority List (NPL);
Proposed NPL Sites (Proposed NPL);
Federal Superfund Liens (NPL LIENS);
National Priority Listing Deletions (Delisted NPL);
Comprehensive Environmental Response, Compensation, and Liability Information System (CERCLIS);
Federal Facility Site Information Listing (FEDERAL FACILITY);
CERCLIS No Further Remedial Action Planned (CERC-NFRAP);
Corrective Action Report (CORRACTS);
Resource Conservation and Recovery Act Information (RCRA-TSDF);
Resource Conservation and Recovery Act Information (RCRA-LQG);
Resource Conservation and Recovery Act Information (RCRA-SQG);
RCRA – Conditionally Exempt Small Quantity Generator (RCRA-CESQG);
Engineering Controls Sites List (US ENG CONTROLS);
Sites with Institutional Controls (US INST CONTROL);
Land Use Control Information Systems (LUCIS);
Emergency Response Notification System (ERNS);
State Hazardous Waste Sites (SHWS);
Solid Waste Disposal Facilities (SWF/LF);
State Leaking Underground Storage Tank Sites (LUST);
State Leaking Underground Storage Tank Sites (LUST TRUST);
Leaking Underground Storage Tank Sites (HIST_LUSTCO);
Leaking Underground Storage Tank Sites on Indian Land (INDIAN LUST);
Facility and Tank Report (UST);
Aboveground Storage Tanks (AST);
Underground Storage Tank Sites on Indian Land (INDIAN UST);
Underground Storage Tank Listing (FEMA UST);
Engineering Control Sites (ENG CONTROLS);
Institutional Control Sites (INST CONTROL);
Voluntary Cleanup Priority Listing (INDIAN VCP);
State Remediation Program List (SRP);
Voluntary Cleanup, Oversight, and Assistance Program Sites (VCP); and
Superfund VOAP Listing (BROWNFIELDS).
A Listing of Brownfields Sites (US BROWNFIELDS);
Open Dump Inventory (ODI);
Torres Martinez Reservation Illegal Dump Site Locations (DEBRIS REGION 9);
Recycling Facilities Listing (SWRCY);
Report on the Status of Open Dumps on Indian Lands (INDIAN ODI);
Clandestine Drug Labs (US CDL);
Delisted State Hazardous Waste Sites (DEL SHWS);
DCERP Remediation Sites Listing (PRIORITYCLEANERS);
Registry of Contaminated Properties (CDL);
National clandestine Laboratory Register (US HIST CDL);
State Historical Underground Storage Tanks (HIST UST);
CERCLA Lien info (LIENS 2);
Liens Information (LIENS);
Hazardous Materials Information Reporting System (HMIRS);
Spills (SPILLS);
RCRA-Non-Generators (RCRA-NonGen / NLR);
Department of Transportation, Office of Pipeline Safety Incident and Accident (DOT OPS);
Department of Defense Sites (DOD);

Formerly Used Defense Sites (FUDS);
Superfund (CERCLA) Consent Decrees (CONSENT);
Records of Decision (ROD);
Uranium Mill Tailings Sites (UMTRA);
Mines Master Index File (US MINES);
Toxic Chemical Release Inventory System (TRIS);
Toxic Substances Control Act (TSCA);
FIFRA/TSCA Tracking System-FIFRA (Federal Insecticide, Fungicide, & Rodenticide Act)/ TSCA
(Toxic Substances Control Act) (FTTS);
FIFRA/TSCA Tracking System Administrative Case Listing (HIST FTTS);
Section 7 Tracking Systems (SSTS);
Integrated Compliance Information System (ICIS);
PCB Activity Database System (PADS);
Material Licensing Tracking System (MLTS);
Radiation Information Database (RADINFO);
Facility Index System/Facility Registry System (FINDS);
RCRA Administrative Action Tracking System (RAATS);
Risk Management Plans (RMP);
Lists and Tracks Hazardous Waste from the generator to a TSD facility (NY MANIFEST);
Permitted Facility Listing (NPDES);
Registered Facilities List (DRYCLEANERS);
Listing of Permitted Sources (AIRS);
Lead Safe Housing Registry (LEAD);
Indian Reservations (INDIAN RESERV);
State Coalition for the Remediation of Dry Cleaners (SCRD DRYCLEANERS);
Lead Smelter Facility List (LEAD SMELTERS);
US Financial Assurance (US FIN ASSUR);
EPA Watch List (EPA WATCH LIST);
2020 Corrective Action List (2020 COR ACTION);
Steam-Electric Plan Operation Data (COAL ASH DOE);
Coal Combustion Residues Surface Impoundments List (COAL ASH EPA);
PCB Transformer Database Registration (PCB TRANSFORMER);
Potentially Responsible Parties (PRP);
Air Facility System Data (US AIRS);
Recovered Government Archive Leaking Underground Storage Tank (RGA LUST); and
Recovered Government Archive Solid Waste Facilities List (RGA LF).