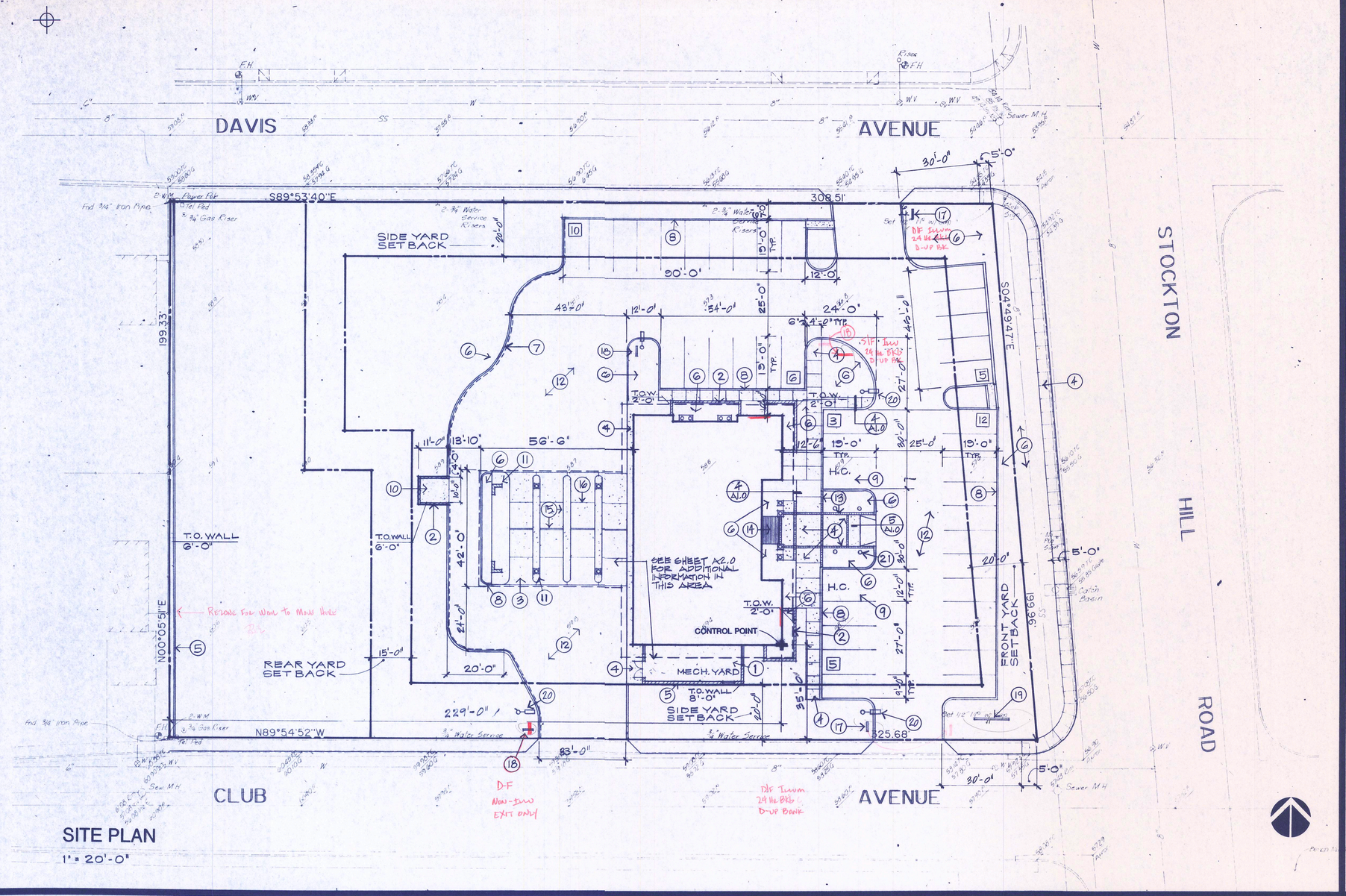

SITE PLAN

1" = 20'-0"

KEYNOTES

1. 6" REINFORCED CONCRETE SLAB OVER 6" A.B.C.
2. MASONRY PLANTER WALL - SEE WALL SECTIONS.
3. 4" FIBERMESH CONCRETE SLAB OVER 6" A.B.C.
4. 4" CONCRETE WALKWAY OVER 6" A.B.C. - SALT FINISH TYPICAL. INSTALL EXPANSION JOINTS EVERY 10'-0" ON CENTER WITH CONTROL JOINTS OCCURRING BETWEEN.
5. MASONRY SCREEN WALL - SEE DETAIL 14/A5.3.
6. LANDSCAPE AREA - SEE LANDSCAPE PLAN.
7. 6" EXTRUDED CONCRETE CURB - INDICATED WITH DOTTED LINE.
8. 6" CAST-IN-PLACE CONCRETE CURB TYPICAL IN ALL LOCATIONS UNLESS NOTED OTHERWISE.
9. HANDICAP SYMBOL PAINTED. SEE DETAIL 6/A1.0.
10. TRASH ENCLOSURE PAD - 4" CONCRETE SLAB OVER 6" A.B.C.
11. 6" CONCRETE CURB AT DRIVE-THRU AREA.
12. 2" ASPHALTIC CONCRETE OVER 6" A.B.C.
13. 8" BRICK BANDING PAVERS - SEE DETAIL 3/A1.0.
14. ENTRANCE MATT.
15. EXPANSION JOINT - SEE DETAIL 2A/A1.0.
16. CONCRETE CONTROL JOINT - SEE DETAIL 2B/A1.0.
17. DIRECTIONAL SIGN ILLUMINATED - SEE ELECTRICAL SITE PLAN.
18. DIRECTIONAL SIGN NON-ILLUMINATED.
19. POLE SIGN ILLUMINATED - SEE ELECTRICAL PLAN.
20. POLE-MOUNTED FIXTURE - SEE ELECTRICAL PLAN.
21. LIGHT BOLLARD - SEE ELECTRICAL PLAN.

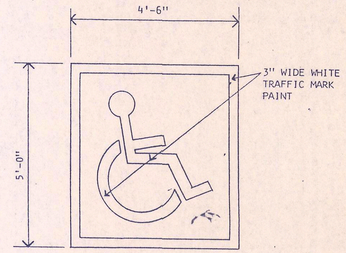

6 HANDICAPPED SYMBOL

1/2"=1'-0"

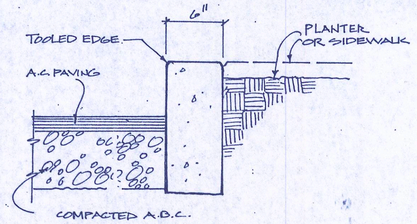

1 C.I.P. CURB

1 1/2"=1'-0"

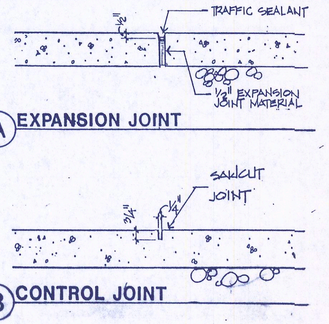

A EXPANSION JOINT

B CONTROL JOINT

2 JOINT DETAILS

SCALE 1 1/2"=1'-0"

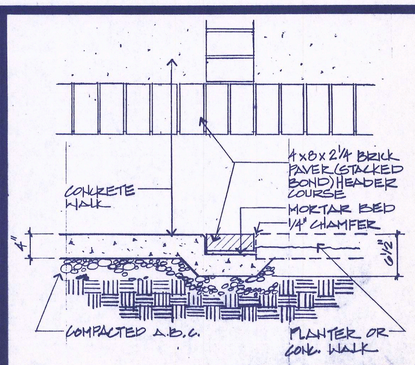

3 BRICK BANDING @ WALK

SCALE 1"=1'-0"

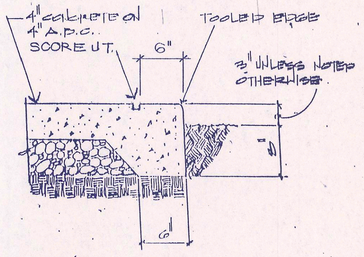

4 TURN DOWN at PLANTER EDGE

SCALE 1" = 1'-0"

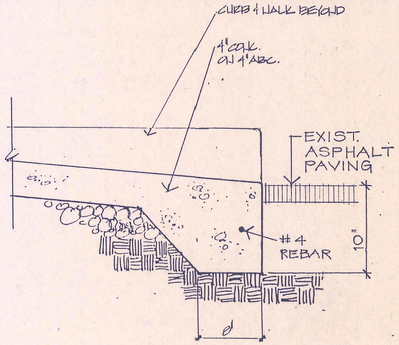

5 HANDICAP RAMP

SCALE 1/2"=1'-0"

Architecture/Planning/Interior Design
LENDRUM DESIGN GROUP
3033 North Forty-fourth Street
Phoenix, Arizona 85018
602/955-2100

REGISTERED ARCHITECT CERTIFICATE NO. 23433 ARIZONA U.S.A.

MeraBank
BRANCH BANK
KINGMAN, ARIZONA

JOB NUMBER	10434.01
DATE	11-11-88
DRAWN	M.S.
CHECKED	D.G.
SHEET TITLE	SITE PLAN
SCALE	AS SHOWN
REVISIONS	
DRAWING NUMBER	A1.0