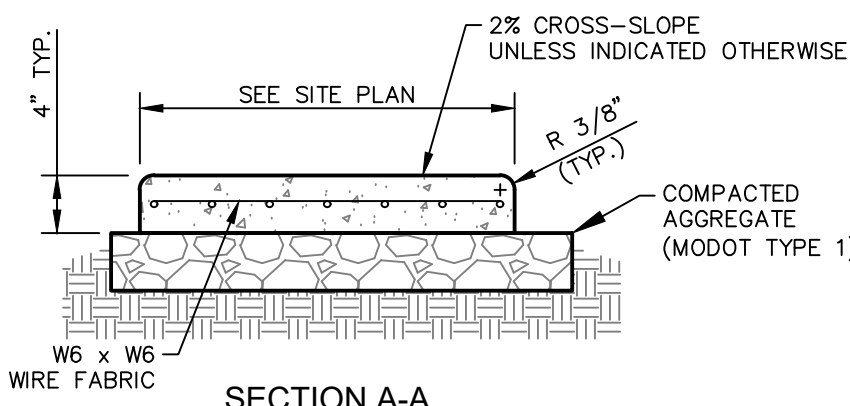
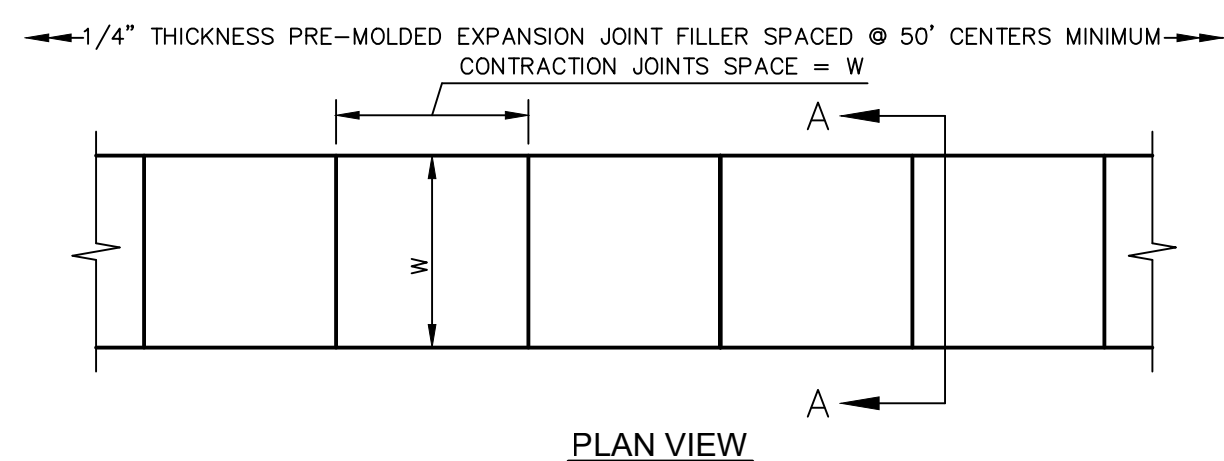


- NOTE:**
- CONTRACTOR SHALL REFER TO ARCHITECTURAL PLANS FOR EXACT LOCATIONS AND DIMENSIONS OF ENTRANCE, SLOPED PAVING, EXIT PORCHES, RAMPS, TRUCK DOCKS, PRECISE BUILDING DIMENSIONS AND EXACT BUILDING UTILITY ENTRANCE LOCATIONS.
  - THESE PLANS HAVE NOT BEEN VERIFIED WITH FINAL ARCHITECTURAL CONTRACT DRAWINGS. CONTRACTOR SHALL VERIFY AND NOTIFY THE ENGINEER OF ANY DISCREPANCIES. CONTRACTOR IS FULLY RESPONSIBLE FOR REVIEW AND COORDINATION OF ALL DRAWINGS AND CONTRACTOR DOCUMENTS.

**LEGEND**

- 97.9 SPOT ELEVATION (ADD 900),  
X TOP OF PAVEMENT
- FLOW DIRECTION AND SLOPE
- (ME) MATCH EXISTING
- STREET SIGN
- UTILITY POLE
- ☆ YARD LIGHT
- ← DEADMAN ANCHOR
- OU— OVERHEAD UTILITY - # LINES
- W — WATER METER
- S — SANITARY SEWER MANHOLE
- S — SANITARY SEWER LINE
- TELEPHONE PEDESTAL
- DECIDUOUS TREE W/ SIZE & DRIP LINE
- SHRUB
- 996 — 1' EXISTING CONTOUR INTERVAL
- CONCRETE SIDEWALK



**NOTE:**  
1. PORTLAND CEMENT CONCRETE USED IN CONSTRUCTION OF SIDEWALKS SHALL CONFORM TO MCB MIX NO. WA610-1-4-0.410 AND KCMO-APWA SECTION 2208

**CONCRETE SIDEWALK** 055  
NOT TO SCALE

**UTILITY STATEMENT:**

THE UNDERGROUND UTILITIES SHOWN HEREON ARE FROM FIELD SURVEY INFORMATION OF ONE-CALL LOCATED UTILITIES, FIELD SURVEY INFORMATION OF ABOVE GROUND OBSERVABLE EVIDENCE, AND/OR THE SCALING AND PLOTTING OF EXISTING UTILITY MAPS AND DRAWINGS AVAILABLE TO THE SURVEYOR AT THE TIME OF SURVEY. THE SURVEYOR MAKES NO GUARANTEE THAT THE UNDERGROUND UTILITIES SHOWN COMPRISE ALL SUCH UTILITIES IN THE AREA, EITHER IN SERVICE OR ABANDONED. FURTHERMORE, THE SURVEYOR DOES NOT WARRANT THAT THE UNDERGROUND UTILITIES SHOWN ARE IN THE EXACT LOCATION INDICATED. THE SURVEYOR HAS NOT PHYSICALLY LOCATED THE UNDERGROUND UTILITIES BY EXCAVATION UNLESS OTHERWISE NOTED ON THIS SURVEY.

**SAFETY NOTICE TO CONTRACTOR:**

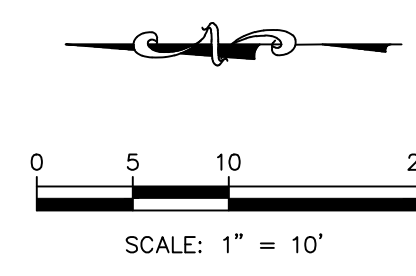
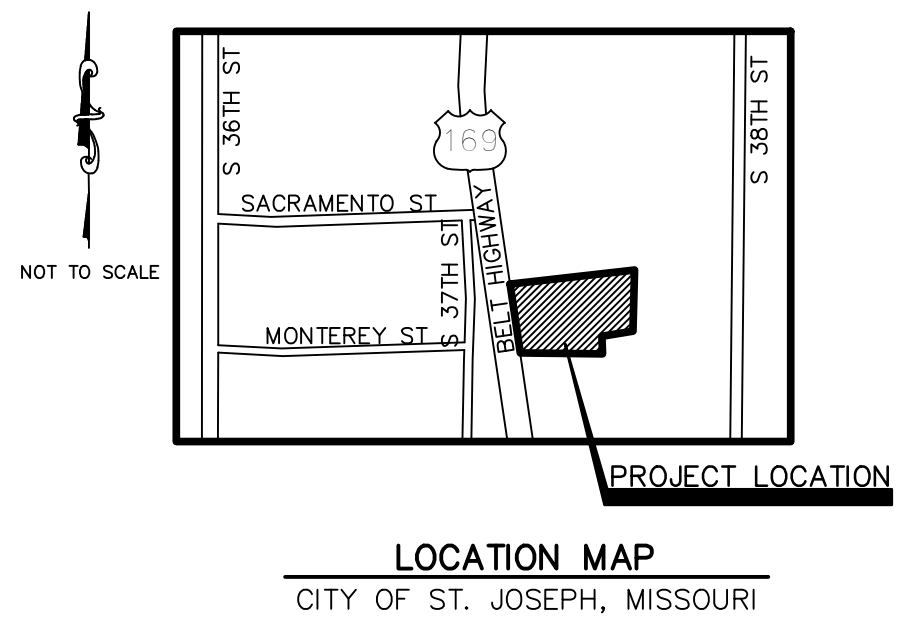
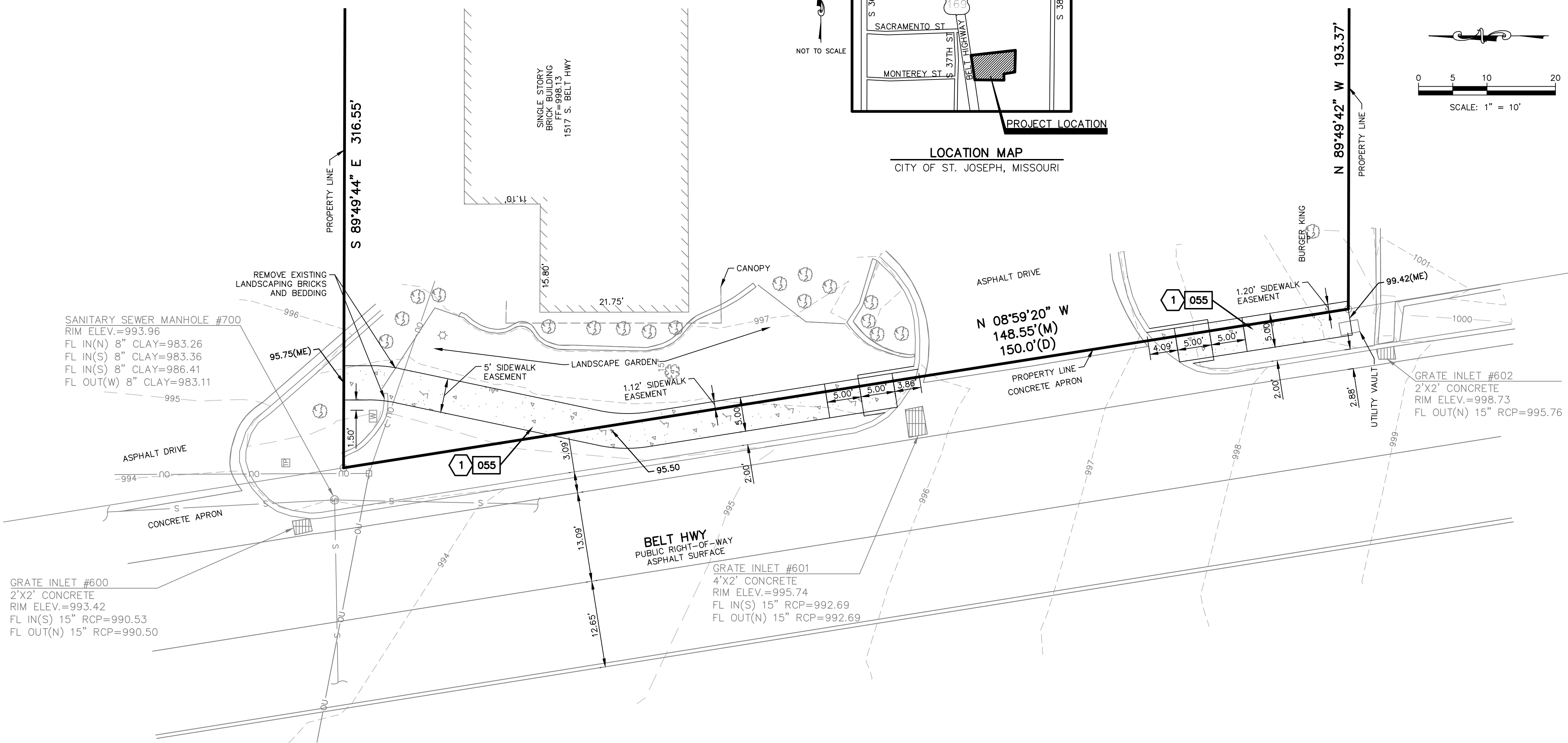
IN ACCORDANCE WITH GENERALLY ACCEPTED CONSTRUCTION PRACTICES, THE CONTRACTOR WILL BE SOLELY AND COMPLETELY RESPONSIBLE FOR CONDITIONS OF THE JOB SITE, INCLUDING SAFETY OF ALL PERSONS AND PROPERTY DURING PERFORMANCE OF THE WORK. THIS REQUIREMENT WILL APPLY CONTINUOUSLY AND NOT BE LIMITED TO NORMAL WORKING HOURS.

**WARRANTY / DISCLAIMER:**

THE DESIGNS REPRESENTED IN THESE PLANS ARE IN ACCORDANCE WITH ESTABLISHED PRACTICES OF CIVIL ENGINEERING FOR THE DESIGN FUNCTIONS AND USES INTENDED BY THE OWNER AT THIS TIME. HOWEVER, NEITHER KAW VALLEY ENGINEERING, INC NOR ITS PERSONNEL CAN OR DO WARRANTY THESE DESIGNS OR PLANS AS CONSTRUCTED, EXCEPT IN THE SPECIFIC CASES WHERE KAW VALLEY ENGINEERING PERSONNEL INSPECT AND CONTROL THE PHYSICAL CONSTRUCTION ON A CONTEMPORARY BASIS AT THE SITE.

**CAUTION - NOTICE TO CONTRACTOR:**

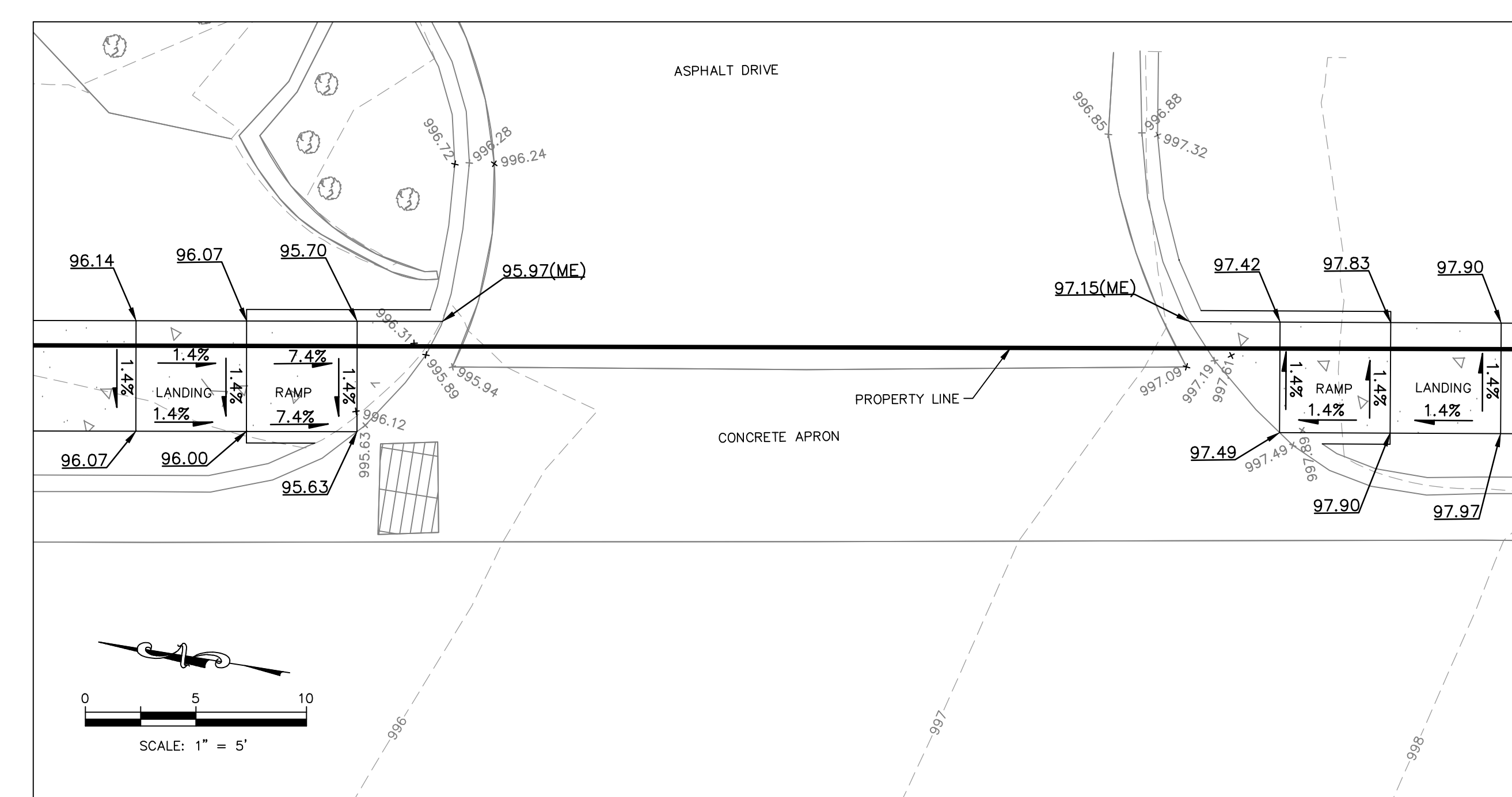
THE CONTRACTOR IS SPECIFICALLY CAUTIONED THAT THE LOCATION AND/OR ELEVATION OF EXISTING UTILITIES AS SHOWN ON THESE PLANS IS BASED ON RECORDS OF THE VARIOUS UTILITY COMPANIES AND, WHERE POSSIBLE, MEASUREMENTS TAKEN IN THE FIELD. THE INFORMATION IS NOT TO BE RELIED ON AS BEING EXACT OR COMPLETE. THE CONTRACTOR MUST CALL THE APPROPRIATE UTILITY COMPANY AT LEAST 48 HOURS BEFORE ANY EXCAVATION TO REQUEST EXACT FIELD LOCATION OF UTILITIES. IT SHALL BE THE RESPONSIBILITY OF THE CONTRACTOR TO RELOCATE ALL EXISTING UTILITIES WHICH CONFLICT WITH PROPOSED IMPROVEMENTS SHOWN ON THE PLANS. **THE CONTRACTOR SHALL EXPOSE EXISTING UTILITIES AT LOCATIONS OF POSSIBLE CONFLICTS PRIOR TO ANY CONSTRUCTION.**



- NOTE:**
- PROPOSED CONCRETE SIDEWALK

**CONSTRUCTION GENERAL NOTES:**

- THE CONSTRUCTION COVERED BY THESE PLANS SHALL CONFORM TO THE CURRENT STANDARDS AND SPECIFICATIONS OF THE CITY OF ST. JOSEPH PUBLIC WORKS AND TRANSPORTATION, EXCEPT AS NOTED.
- THE OWNER / DEVELOPER REPRESENTATIVE MUST OBTAIN A PUBLIC IMPROVEMENTS PERMIT FROM THE CITY OF ST. JOSEPH, MISSOURI PUBLIC WORKS PRIOR TO BEGINNING ANY WORK.
- THE CITY OF ST. JOSEPH PLAN REVIEW IS ONLY FOR GENERAL CONFORMANCE WITH CITY OF ST. JOSEPH DESIGN CRITERIA AND THE CITY CODE. THE CITY IS NOT RESPONSIBLE FOR THE ACCURACY AND ADEQUACY OF THE DESIGN, OR DIMENSIONS AND ELEVATIONS WHICH SHALL BE CONFIRMED AND CORRELATED AT THE JOB SITE. THE CITY OF ST. JOSEPH THROUGH APPROVAL OF THESE DOCUMENTS ASSUMES NO RESPONSIBILITY OTHER THAN AS STATED ABOVE FOR THE COMPLETENESS AND/OR ACCURACY OF THIS DOCUMENT.
- ALL EXISTING UTILITIES INDICATED ON THE DRAWINGS ARE ACCORDING TO THE BEST INFORMATION AVAILABLE TO THE ENGINEER; HOWEVER, ALL UTILITIES ACTUALLY EXISTING MAY NOT BE SHOWN. UTILITIES DAMAGED THROUGH THE NEGLIGENCE OF THE OWNER / DEVELOPER REPRESENTATIVE TO OBTAIN THE LOCATION OF SAME SHALL BE REPAIRED OR REPLACED BY THE OWNER / DEVELOPER REPRESENTATIVE AT HIS EXPENSE. CONTRACTOR IS REQUIRED TO HAVE UTILITIES LOCATED PRIOR TO EXCAVATION ACTIVITIES.
- SILTATION AND EROSION CONTROL MEASURES SHALL BE IN PLACE PRIOR TO THE DISTURBANCE OF THE GROUND.
- THE CONTRACTOR SHALL BE RESPONSIBLE FOR THE CONTROL OF DUST AND DIRT RISING AND SCATTERING IN THE AIR DURING CONSTRUCTION AND SHALL PROVIDE WATER SPRINKLING OR OTHER SUITABLE METHODS OF CONTROL. THE CONTRACTOR SHALL COMPLY WITH ALL GOVERNING REGULATIONS PERTAINING TO ENVIRONMENTAL PROTECTION.
- ALL SLOPES ARE TO BE 3:1 OR FLATTER UNLESS OTHERWISE INDICATED.
- ALL SLOPES AND AREAS DISTURBED BY CONSTRUCTION SHALL BE GRADED SMOOTH AND FOUR INCHES OF TOPSOIL APPLIED. IF ADEQUATE TOPSOIL IS NOT AVAILABLE ON-SITE, THE CONTRACTOR SHALL PROVIDE TOPSOIL, APPROVED BY THE OWNER, AS NEEDED. THE AREA SHALL THEN BE SEEDED, FERTILIZED, MULCHED, WATERED AND MAINTAINED UNTIL HARDY GRASS GROWTH IS ESTABLISHED IN ALL AREAS. ANY AREAS DISTURBED FOR ANY REASON SHALL BE CORRECTED BY THE CONTRACTOR AT NO ADDITIONAL COST TO THE OWNER PRIOR TO FINAL ACCEPTANCE OF THE PROJECT.
- CONTRACTOR SHALL USE SILT FENCE, BALES OF HAY OR OTHER MEANS OF CONTROLLING EROSION ALONG THE EDGE OF THE PROPERTY OR OTHER BOTTOM OF SLOPE LOCATIONS.
- CONTRACTOR IS TO REMOVE AND DISPOSE OF ALL DEBRIS, RUBBISH AND OTHER MATERIALS RESULTING FROM PREVIOUS AND CURRENT DEMOLITION OPERATIONS.
- THE CONTRACTOR SHALL TAKE ALL PRECAUTIONS NECESSARY TO AVOID PROPERTY DAMAGE TO ADJACENT PROPERTIES DURING THE CONSTRUCTION PHASES OF THIS PROJECT. THE CONTRACTOR WILL BE HELD SOLELY RESPONSIBLE FOR ANY DAMAGES TO THE ADJACENT PROPERTIES OCCURRING DURING THE CONSTRUCTION PHASES OF THIS PROJECT.
- IT IS NOT THE DUTY OF THE OWNER TO REVIEW THE ADEQUACY OF THE CONTRACTOR'S SAFETY MEASURES, IN, ON OR NEAR THE CONSTRUCTION SITE AT ANY TIME DURING CONSTRUCTION.



**NOT FOR CONSTRUCTION**

|   |  |  |                 |                      |     |  |                 |          |                  |                                  |            |            |
|---|--|--|-----------------|----------------------|-----|--|-----------------|----------|------------------|----------------------------------|------------|------------|
| 8040 N. OAK TRAFFICWAY<br>KANSAS CITY, MISSOURI 64118<br>PH: (816) 525-1255   (816) 525-6651<br>kce@kawvalley.com   www.kawvalley.com   | STATE OF MISSOURI<br>MATTHEW J. RAVEILL<br>ENGINEER<br>NUMBER PE-2012019478<br>12116 | PROJ. NO.<br>B1803579  | DESIGNER<br>MHA | DRAWN BY<br>EMA      | CFN | 3579SW   | SHEET<br>1 OF 1 | REV<br>0 | DATE<br>09/21/18 | DESCRIPTION<br>INITIAL SUBMITTAL | MJR<br>DWN | CHK<br>EMA |
| <b>KAW VALLEY ENGINEERING</b><br>KAW VALLEY ENGINEERING, INC. IS AUTHORIZED TO OFFER ENGINEERING SERVICES BY MISSOURI STATE CERTIFICATE OF AUTHORITY # 000842. EXPIRES 12/31/19 |  | <b>BURGER KING</b><br>1517 S. BELT HIGHWAY<br>ST. JOSEPH, MISSOURI |                 | <b>SIDEWALK PLAN</b> |     | THIS DRAWING SHALL NOT BE UTILIZED BY ANY PERSON, FIRM, OR CORPORATION IN WHOLE OR IN PART WITHOUT THE SPECIFIC PERMISSION OF KAW VALLEY ENGINEERING, INC. |                 |          |                  |                                  |            |            |