

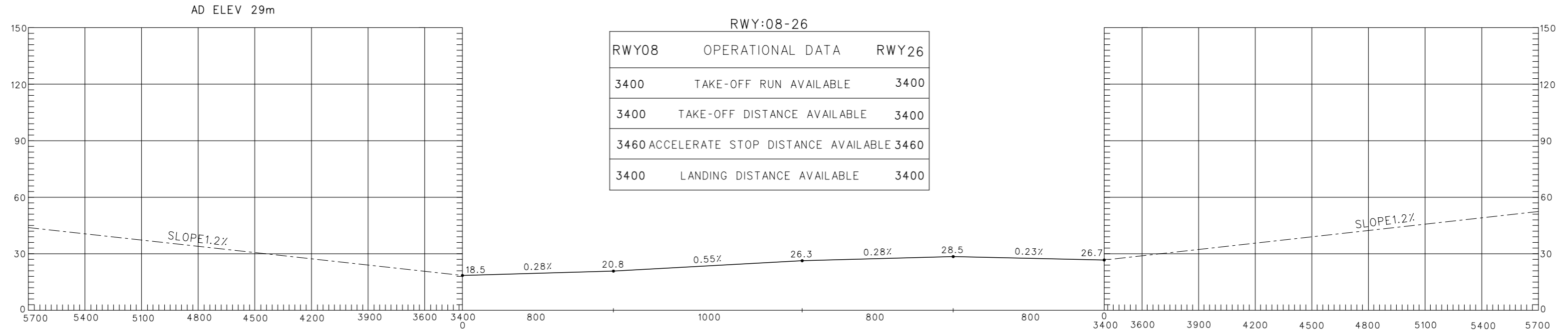
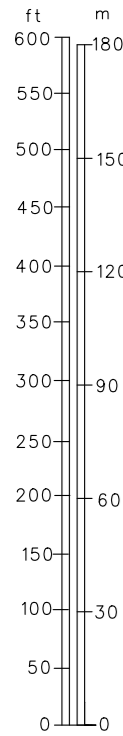
AERODROME OBSTRUCTION CHART-ICAO

TYPE A(OPERATING LIMITATIONS)

ZJSY SANYA/Phoenix

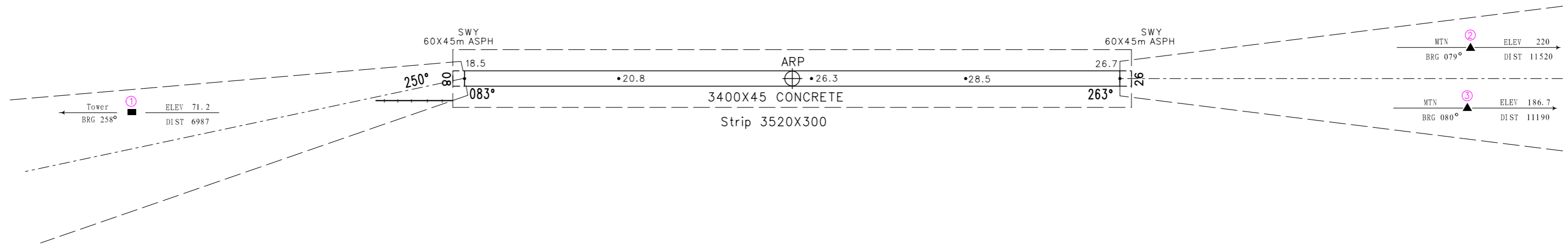
DIMENSIONS AND ELEVATIONS IN METERS BEARINGS ARE MAGNETIC

MAGNETIC VARIATION 1° W

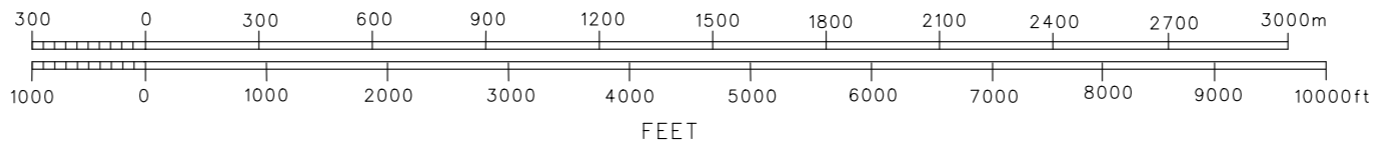


RWY08	OPERATIONAL DATA	RWY26
3400	TAKE-OFF RUN AVAILABLE	3400
3400	TAKE-OFF DISTANCE AVAILABLE	3400
3460	ACCELERATE STOP DISTANCE AVAILABLE	3460
3400	LANDING DISTANCE AVAILABLE	3400

VERTICAL SCALE 1:2000



HORIZONTAL SCALE 1:20000 METERS



LEGEND	
①	IDENTIFICATION NR
■	BUILDING
▲	MTN
—+—+—	RAILROAD

AMENDMENT RECORD		
Nr.	DATE	ENTERED BY
Changes: OBST Nr.1 withdrawn.		